

NOTICE!!

These documents have been scanned!

Do not place un-scanned documents beneath this notice!

Do not remove this notice from this file!

GPO Jacket No. 560-102
Print Order 61540
Rise Business Services, LLC
Job=AZ15 4/30/2019



Box Number= AZ15010



Claim Begin-End: AMC442361-AMC442390

1 Initial Receipt



AZ15010-18

AMC450400-AMC453366

AMC #**DATE CLOSED****ADJ INITIAL**

REMARKS

[illegible]

United States Department of the Interior
Bureau of Land Management

DIV OF LANDS, MINRLS & ENERGY
 ONE N CENTRAL AVE
 PHOENIX, AZ 85004 -4427
 Phone: 602-417-9200

Receipt

No: 3780223

Transaction #: 3887000	
Date of Transaction: 03/07/2017	
CUSTOMER:	
	NEW RUBY EXPLORATION LLC PO BOX 957 CLAYPOOL, AZ 85532-0957 US

ENTERED
 MAR 09 2017
 BY: *Roman*

LINE #	QTY	DESCRIPTION	REMARKS	UNIT PRICE	TOTAL
1	30.00	LOCATABLE MINERALS / MINING CLAIMS- NEW, UNADJUD, ONE OR MORE AUTH NOS / NEW MINING CLAIM PROCESSING FEE CASES: AMC442361/\$20.00, AMC442362/\$20.00, AMC442363/\$20.00, AMC442364/\$20.00, AMC442365/\$20.00, AMC442366/\$20.00, AMC442367/\$20.00, AMC442368/\$20.00, AMC442369/\$20.00, AMC442370/\$20.00, AMC442371/\$20.00, AMC442372/\$20.00, AMC442373/\$20.00, AMC442374/\$20.00, AMC442375/\$20.00, AMC442376/\$20.00, AMC442377/\$20.00, AMC442378/\$20.00, AMC442379/\$20.00, AMC442380/\$20.00, AMC442381/\$20.00, AMC442382/\$20.00, AMC442383/\$20.00, AMC442384/\$20.00, AMC442385/\$20.00, AMC442386/\$20.00, AMC442387/\$20.00, AMC442388/\$20.00, AMC442389/\$20.00, AMC442390/\$20.00		- n/a -	600.00
2	30.00	LOCATABLE MINERALS / MINING CLAIMS- NEW, UNADJUD, ONE OR MORE AUTH NOS / NEW MINING CLAIMS LOCATION FEE CASES: AMC442361/\$37.00, AMC442362/\$37.00, AMC442363/\$37.00, AMC442364/\$37.00, AMC442365/\$37.00, AMC442366/\$37.00, AMC442367/\$37.00, AMC442368/\$37.00, AMC442369/\$37.00, AMC442370/\$37.00, AMC442371/\$37.00, AMC442372/\$37.00, AMC442373/\$37.00, AMC442374/\$37.00, AMC442375/\$37.00, AMC442376/\$37.00, AMC442377/\$37.00, AMC442378/\$37.00, AMC442379/\$37.00, AMC442380/\$37.00,		- n/a -	1110.00

		AMC442381/\$37.00, AMC442382/\$37.00, AMC442383/\$37.00, AMC442384/\$37.00, AMC442385/\$37.00, AMC442386/\$37.00, AMC442387/\$37.00, AMC442388/\$37.00, AMC442389/\$37.00, AMC442390/\$37.00			
3	30.00	LOCATABLE MINERALS / MINING CLAIMS- NEW, UNADJUD, ONE OR MORE AUTH NOS / NEW MINING CLAIMS MAINTENANCE FEE CASES: AMC442361/\$155.00, AMC442362/\$155.00, AMC442363/\$155.00, AMC442364/\$155.00, AMC442365/\$155.00, AMC442366/\$155.00, AMC442367/\$155.00, AMC442368/\$155.00, AMC442369/\$155.00, AMC442370/\$155.00, AMC442371/\$155.00, AMC442372/\$155.00, AMC442373/\$155.00, AMC442374/\$155.00, AMC442375/\$155.00, AMC442376/\$155.00, AMC442377/\$155.00, AMC442378/\$155.00, AMC442379/\$155.00, AMC442380/\$155.00, AMC442381/\$155.00, AMC442382/\$155.00, AMC442383/\$155.00, AMC442384/\$155.00, AMC442385/\$155.00, AMC442386/\$155.00, AMC442387/\$155.00, AMC442388/\$155.00, AMC442389/\$155.00, AMC442390/\$155.00		- n/a -	4650.00
TOTAL:					\$6,360.00

PAYMENT INFORMATION				
1	AMOUNT:	6360.00	POSTMARKED:	N/A
	TYPE:	CHECK	RECEIVED:	03/07/2017
	CHECK NO:	1010		
	NAME:	NEW RUBY EXPLORATION LLC PO BOX 957 CLAYPOOL AZ 85532-0957 US		

REMARKS

This receipt was generated by the automated BLM Collections and Billing System and is a paper representation of a portion of the official electronic record contained therein.

NOTICE!!

These documents have been scanned!

Do not place un-scanned documents beneath this notice!

Do not remove this notice from this file!

GPO Jacket No. 560-102
Print Order 61540
Rise Business Services, LLC
Job=AZ15 4/30/2019



Box Number= AZ15010



Claim Begin-End: AMC442361-AMC442390

2 Correspondence



AZ15010-18

AMC450400-AMC453366



United States Department of the Interior

BUREAU OF LAND MANAGEMENT

Arizona State Office

One North Central Avenue, Suite 800

Phoenix, Arizona 85004-4427

www.blm.gov/az/

NOV 02 2018



In Reply Refer To:

3800 (9200) PB

AMC445890; AMC442361

CERTIFIED MAIL - RETURN RECEIPT REQUESTED No. 9214 8901 9403 8374 7135 46

DECISION

NEW RUBY EXPLORATION LLC	:	This decision affects those claims
PO BOX 957	:	shown on the attached list(s).
CLAYPOOL, AZ 85532-0957	:	

SEE ATTACHMENT(S) FOR CLAIM NAMES AND AMC NUMBERS

MINING CLAIMS DECLARED FORFEITED

The mining claims listed above have been declared forfeited as of September 1, 2018, for failure to timely file the required maintenance fee payment or small miner's maintenance fee waiver (waiver).

Claimants are required to pay an annual non-refundable maintenance fee of \$155 per 20 acres or portion thereof, or submit a waiver, on or before September 1 of each year. These requirements were established by 30 U.S.C. 28f-1, as amended, and 43 CFR 3834 and 3835.

Our records do not show receipt of a maintenance fee payment or small miner waiver filed on or before the due date. Therefore, the claims listed above are forfeited.

Reclamation Requirements

This decision does not relieve you of the liability for reclamation of all areas disturbed by your activities on lands covered by the subject mining claim(s) and/or site(s). After you complete the reclamation, you must notify the authorized officer of the appropriate surface managing agency so that the authorized officer may conduct a final site inspection and determine whether you may

be released from liability. If you fail to reclaim the land to the satisfaction of the authorized officer, the surface management agency may cite you for noncompliance under its surface management regulations. For land administered by the Bureau of Land Management (BLM), if you fail to reclaim the land to the satisfaction of the authorized officer as required in 43 CFR Subpart 3809, the BLM will issue an order of noncompliance under 43 CFR 3809.601(a). If you fail to comply with the non-compliance order, BLM may take further action under 43 CFR 3809.604. Failure to conduct reclamation is a prohibited act that may subject you to criminal penalties. See 43 CFR 3809.605(h) and 43 CFR 3809.700.

Appeal Procedures

This decision may be appealed to the Interior Board of Land Appeals, Office of the Secretary, in accordance with the regulations contained in 43 CFR, Part 4, and the enclosed Form 1842-1. If an appeal is taken, your notice of appeal must be filed in this office (at the above address) within 30 days from receipt of this decision. The appellant has the burden of showing that the decision appealed from is in error.


If you wish to file a petition pursuant to regulation 43 CFR 4.21 (58 FR 4939, January 19, 1993) for a stay of the effectiveness of this decision during the time that your appeal is being reviewed by the Board, the petition for a stay must accompany your notice of appeal. A petition for a stay is required to show sufficient justification based on the standards listed below. Copies of the notice of appeal and petition for a stay **must** also be submitted to each party named in this decision and to the Interior Board of Land Appeals and to the appropriate Office of the Solicitor (see 43 CFR 4.413) at the same time the original documents are filed with this office. If you request a stay, you have the burden of proof to demonstrate that a stay should be granted.

Standards for Obtaining a Stay

Except as otherwise provided by law or other pertinent regulation, a petition for a stay of a decision pending appeal shall show sufficient justification based on the following standards:

- (1) The relative harm to the parties if the stay is granted or denied,
- (2) The likelihood of the appellant's success on the merits,
- (3) The likelihood of immediate and irreparable harm if the stay is not granted, and
- (4) Whether the public interest favors granting the stay.

Please include your AMC serial number(s) on all correspondence. If additional information is required, please call Pauline Brown at 602-417-9360.



Lucas Lucero
Deputy State Director
Lands, Minerals and Energy Division

Enclosure(s)

MINING CLAIM LISTING

NEW RUBY EXPLORATION LLC
PO BOX 957
CLAYPOOL, AZ 85532-0957

Serial Number	Claim Name
AMC445890	HAUGHT BASIN 1
AMC445891	HAUGHT BASIN 2
AMC445892	HAUGHT BASIN 3
AMC445893	HAUGHT BASIN 4
AMC445894	HAUGHT BASIN 5
AMC445895	HAUGHT BASIN 6
AMC445896	HAUGHT BASIN 7
AMC445897	HAUGHT BASIN 8
AMC445898	HAUGHT BASIN 9
AMC445899	HAUGHT BASIN 10
AMC445900	HAUGHT BASIN 11
AMC445901	HAUGHT BASIN 12
AMC445902	HAUGHT BASIN 13
AMC445903	HAUGHT BASIN 14
AMC445904	HAUGHT BASIN 15
AMC445905	HAUGHT BASIN 16
AMC445906	HAUGHT BASIN 17
AMC445907	HAUGHT BASIN 18
AMC445908	HAUGHT BASIN 19
AMC445909	HAUGHT BASIN 20
AMC445914	NEW RUBY 15
AMC445915	NEW RUBY 16
AMC445916	NEW RUBY 17
AMC445917	NEW RUBY 18
AMC445918	NEW RUBY 19
AMC445926	NEW RUBY 27
AMC445927	NEW RUBY 28

Serial Number	Claim Name
AMC445928	NEW RUBY 29
AMC445929	NEW RUBY 30
AMC445930	NEW RUBY 31
AMC445931	NEW RUBY 32
AMC445932	NEW RUBY 33
AMC445933	NEW RUBY 34
AMC445934	NEW RUBY 35
AMC445935	NEW RUBY 36
AMC445936	NEW RUBY 37
AMC445937	NEW RUBY 38
AMC445938	NEW RUBY 39
AMC445939	NEW RUBY 40
AMC445940	NEW RUBY 41
AMC445941	NEW RUBY 42
AMC445942	NEW RUBY 43
AMC445943	NEW RUBY 44
AMC445944	NEW RUBY 45
AMC445945	NEW RUBY 46
AMC445946	NEW RUBY 47
AMC445947	NEW RUBY 48
AMC445948	NEW RUBY 49
AMC445949	NEW RUBY 50
AMC445950	NEW RUBY 51
AMC445951	NEW RUBY 52
AMC445952	NEW RUBY 53
AMC445953	NEW RUBY 54
AMC445954	NEW RUBY 55

Serial Number	Claim Name
AMC445955	NEW RUBY 56
AMC445956	NEW RUBY 57
AMC445957	NEW RUBY 58
AMC445958	NEW RUBY 59
AMC445961	SPRING CREEK MINE 13
AMC445962	SPRING CREEK MINE 14
AMC445963	SPRING CREEK MINE 15
AMC445964	SPRING CREEK MINE 16
AMC445977	WINTER CAMP 15
AMC445978	WINTER CAMP 16
AMC445979	WINTER CAMP 17
AMC445980	WINTER CAMP 18
AMC445981	WINTER CAMP 19
AMC445982	WINTER CAMP 20
AMC445983	WINTER CAMP 21
AMC445984	WINTER CAMP 22
AMC445985	WINTER CAMP 23
AMC445986	WINTER CAMP 24
AMC445987	WINTER CAMP 25
AMC445988	WINTER CAMP 26
AMC445989	WINTER CAMP 27
AMC445990	WINTER CAMP 28
AMC445991	WINTER CAMP 29
AMC442389	WINTER CAMP #9
AMC442390	WINTER CAMP #10



powered by ConnectSuite e-Certify

⚠ You are using an old version of e-Certify. [Click here](#) to update to the new version.

Welcome Pauline Brown, (Not Pauline Brown?)
Company:

US Department of the Interior Bureau of Land Mana...

[Home](#) [My Queue](#) [Piece Search](#) [Support](#) [Logout](#)

[History](#) > [Mail Piece Search](#) > [Piece Tracking](#)



My Tools

[Mail Jobs](#)

[Mail Pieces](#)

[Manual Mailings](#)

[Setup](#)

[Account](#)

[Tools](#)



Latest News

[11/9/2018 - Migrate to e-Certify 4.0 before Jan 1, 2019](#)

Mail Piece Tracking Number: **9214 8901 9403 8374 7135 46**

Recipient

NEW RUBY EXPLORATION LLC
PO BOX 957
CLAYPOOL AZ 85532-0957

Date & Time	Event	Event Location
11/13/2018 10:17	AVAILABLE FOR PICKUP	CLAYPOOL,AZ, 85532
11/13/2018 10:16	ARRIVAL AT UNIT	CLAYPOOL,AZ, 85532
11/09/2018 00:11	PROCESSED THROUGH USPS FACILITY	PHOENIX,AZ, 85026
11/08/2018 08:46	DEPART USPS FACILITY	PHOENIX,AZ, 85026
11/08/2018 00:05	PROCESSED THROUGH USPS FACILITY	PHOENIX,AZ, 85026
11/07/2018 23:14	PROCESSED THROUGH USPS FACILITY	PHOENIX,AZ, 85026
11/07/2018 21:59	ORIGIN ACCEPTANCE	PHOENIX,AZ, 85004
11/01/2018 16:52	PRE-SHIPMENT INFO SENT USPS AWAITS ITEM	PHOENIX,AZ, 85004

© 2017 Connect-Suite.com.
Release v4.22
15-SEP-2017 10:11

NOTICE!!

These documents have been scanned!

Do not place un-scanned documents beneath this notice!

Do not remove this notice from this file!

GPO Jacket No. 560-102
Print Order 61540
Rise Business Services, LLC
Job=AZ15 4/30/2019



Box Number= AZ15010



Claim Begin-End: AMC442361-AMC442390

3 Transfers



AZ15010-18

AMC450400-AMC453366

**NO
DOCUMENTS
FOUND**

NO DOCUMENTS FOUND
NO DOCUMENTS FOUND

NOTICE!!

These documents have been scanned!

Do not place un-scanned documents beneath this notice!

Do not remove this notice from this file!

GPO Jacket No. 560-102
Print Order 61540
Rise Business Services, LLC
Job=AZ15 4/30/2019



Box Number= AZ15010



Claim Begin-End: AMC442361-AMC442390

4 Annual Filings



AZ15010-18

AMC450400-AMC453366

DEPARTMENT OF THE INTERIOR
BUREAU OF LAND MANAGEMENT
MINING CLAIMS

Run Date/Time: 9/11/2018

MC Maintenance Fees Paid Through the BLM Pay Portal
(by Date Paid)

Page 199 Of 723

CBS Receipt: 4244188

Printed For Lead File # AMC442361

Agency Tracking ID: 1535119993

Assessment Year: 2019

Paid On: 8/24/2018

Number of BLM Serial Nr: 53

Total Amount Paid: \$8,215.00

Claim Name	BLM Serial No	Lead File No	Amount Paid
NEW RUBY #1	AMC442361	AMC442361	\$155.00
NEW RUBY #2	AMC442362	AMC442361	\$155.00
NEW RUBY #3	AMC442363	AMC442361	\$155.00
NEW RUBY #4	AMC442364	AMC442361	\$155.00
NEW RUBY #5	AMC442365	AMC442361	\$155.00
NEW RUBY #6	AMC442366	AMC442361	\$155.00
NEW RUBY #7	AMC442367	AMC442361	\$155.00
NEW RUBY #8	AMC442368	AMC442361	\$155.00
NEW RUBY #9	AMC442369	AMC442361	\$155.00
NEW RUBY #10	AMC442370	AMC442361	\$155.00
SPRING CREEK MINE #1	AMC442371	AMC442361	\$155.00
SPRING CREEK MINE #2	AMC442372	AMC442361	\$155.00
SPRING CREEK MINE #3	AMC442373	AMC442361	\$155.00
SPRING CREEK MINE #4	AMC442374	AMC442361	\$155.00
SPRING CREEK MINE #5	AMC442375	AMC442361	\$155.00
SPRING CREEK MINE #6	AMC442376	AMC442361	\$155.00
SPRING CREEK MINE #7	AMC442377	AMC442361	\$155.00
SPRING CREEK MINE #8	AMC442378	AMC442361	\$155.00
SPRING CREEK MINE #9	AMC442379	AMC442361	\$155.00
SPRING CREEK MINE 10	AMC442380	AMC442361	\$155.00
WINTER CAMP #1	AMC442381	AMC442361	\$155.00
WINTER CAMP #2	AMC442382	AMC442361	\$155.00
WINTER CAMP #3	AMC442383	AMC442361	\$155.00
WINTER CAMP #4	AMC442384	AMC442361	\$155.00

NO WARRANTY IS MADE BY BLM FOR USE OF THE DATA FOR PURPOSES NOT INTENDED BY BLM

**DEPARTMENT OF THE INTERIOR
BUREAU OF LAND MANAGEMENT
MINING CLAIMS**

Run Date/Time: 9/11/2018

**MC Maintenance Fees Paid Through the BLM Pay Portal
(by Date Paid)**

Page 200 Of 723

WINTER CAMP #5	AMC442385	AMC442361	\$155.00
WINTER CAMP #6	AMC442386	AMC442361	\$155.00
WINTER CAMP #7	AMC442387	AMC442361	\$155.00
WINTER CAMP #8	AMC442388	AMC442361	\$155.00
NEW RUBY 11	AMC445910	AMC445890	\$155.00
NEW RUBY 12	AMC445911	AMC445890	\$155.00
NEW RUBY 13	AMC445912	AMC445890	\$155.00
NEW RUBY 14	AMC445913	AMC445890	\$155.00
NEW RUBY 20	AMC445919	AMC445890	\$155.00
NEW RUBY 21	AMC445920	AMC445890	\$155.00
NEW RUBY 22	AMC445921	AMC445890	\$155.00
NEW RUBY 23	AMC445922	AMC445890	\$155.00
NEW RUBY 24	AMC445923	AMC445890	\$155.00
NEW RUBY 25	AMC445924	AMC445890	\$155.00
NEW RUBY 26	AMC445925	AMC445890	\$155.00
SPRING CREEK MINE 11	AMC445959	AMC445890	\$155.00
SPRING CREEK MINE 12	AMC445960	AMC445890	\$155.00
SPRING CREEK MINE 17	AMC445965	AMC445890	\$155.00
SPRING CREEK MINE 18	AMC445966	AMC445890	\$155.00
SPRING CREEK MINE 19	AMC445967	AMC445890	\$155.00
SPRING CREEK MINE 20	AMC445968	AMC445890	\$155.00
SPRING CREEK MINE 21	AMC445969	AMC445890	\$155.00
SPRING CREEK MINE 22	AMC445970	AMC445890	\$155.00
SPRING CREEK MINE 23	AMC445971	AMC445890	\$155.00
SPRING CREEK MINE 24	AMC445972	AMC445890	\$155.00
WINTER CAMP 11	AMC445973	AMC445890	\$155.00
WINTER CAMP 12	AMC445974	AMC445890	\$155.00
WINTER CAMP 13	AMC445975	AMC445890	\$155.00
WINTER CAMP 14	AMC445976	AMC445890	\$155.00

NO WARRANTY IS MADE BY BLM FOR USE OF THE DATA FOR PURPOSES NOT INTENDED BY BLM

United States Department of the Interior**Bureau of Land Management**

BUSINESS & SUPPORT SVCS DIV

ONE N CENTRAL AVE SUITE 800

PHOENIX, AZ 85004 -4427

Phone: 602-417-9200

Receipt

No:

4244188

Transaction #: 4359635**Date of Transaction:** 08/24/2018

CUSTOMER:

MONIQUE DELORME
2397 UPTON COURT
OAKVILLE, ON L6L5E3 CA

LINE #	QTY	DESCRIPTION	REMARKS	UNIT PRICE	TOTAL
1	1.00	LOCATABLE MINERALS / MINING CLAIMS- NOT NEW-UNADJUD, ONE AUTH NO. ONLY / MINING CLAIM MONEY RECEIVED CASES: AMC442361/\$8215.00		- n/a -	8215.00
TOTAL:					\$8,215.00

PAYMENT INFORMATION			
NOTE: Items will appear on credit card statement as "BLM O Mining Claim".			
1	AMOUNT:	8215.00	POSTMARKED: N/A
	TYPE:	CREDIT CARD	RECEIVED: 08/24/2018
	NAME:	MONIQUE DELORME 2397 UPTON COURT OAKVILLE ON L6L5E3 CA	
	CARD NO:	XXXXXXXXXXXX1929	AUTH CODE: 030608
	NAME ON CARD:	MONIQUE DELORME	
	SIGNATURE:		

REMARKS

This receipt was generated by the automated BLM Collections and Billing System and is a paper representation of a portion of the official electronic record contained therein.

Run Date: 08/28/17

Run Time: 12:44 PM

**DEPARTMENT OF THE INTERIOR
BUREAU OF LAND MANAGEMENT
MINING CLAIMS**

MC Maintenance Fees Paid Through the BLM Pay Portal

CBS Receipt: 3953912

Printed For Lead File # AMC442361

Agency Tracking ID: 1503508198

Assessment Year: 2018

Number of BLM Serial Nr: 30

Paid On: 08/23/2017

Total Amount Paid: \$4,650.00

Claim Name	BLM Serial No	Lead File No	Amount Paid
NEW RUBY #1	AMC442361	AMC442361	\$155.00
NEW RUBY #2	AMC442362	AMC442361	\$155.00
NEW RUBY #3	AMC442363	AMC442361	\$155.00
NEW RUBY #4	AMC442364	AMC442361	\$155.00
NEW RUBY #5	AMC442365	AMC442361	\$155.00
NEW RUBY #6	AMC442366	AMC442361	\$155.00
NEW RUBY #7	AMC442367	AMC442361	\$155.00
NEW RUBY #8	AMC442368	AMC442361	\$155.00
NEW RUBY #9	AMC442369	AMC442361	\$155.00
NEW RUBY #10	AMC442370	AMC442361	\$155.00
SPRING CREEK MINE #1	AMC442371	AMC442361	\$155.00
SPRING CREEK MINE #2	AMC442372	AMC442361	\$155.00
SPRING CREEK MINE #3	AMC442373	AMC442361	\$155.00
SPRING CREEK MINE #4	AMC442374	AMC442361	\$155.00
SPRING CREEK MINE #5	AMC442375	AMC442361	\$155.00
SPRING CREEK MINE #6	AMC442376	AMC442361	\$155.00
SPRING CREEK MINE #7	AMC442377	AMC442361	\$155.00
SPRING CREEK MINE #8	AMC442378	AMC442361	\$155.00
SPRING CREEK MINE #9	AMC442379	AMC442361	\$155.00
SPRING CREEK MINE 10	AMC442380	AMC442361	\$155.00
WINTER CAMP #1	AMC442381	AMC442361	\$155.00
WINTER CAMP #2	AMC442382	AMC442361	\$155.00
WINTER CAMP #3	AMC442383	AMC442361	\$155.00
WINTER CAMP #4	AMC442384	AMC442361	\$155.00
WINTER CAMP #5	AMC442385	AMC442361	\$155.00
WINTER CAMP #6	AMC442386	AMC442361	\$155.00
WINTER CAMP #7	AMC442387	AMC442361	\$155.00
WINTER CAMP #8	AMC442388	AMC442361	\$155.00
WINTER CAMP #9	AMC442389	AMC442361	\$155.00
WINTER CAMP #10	AMC442390	AMC442361	\$155.00

NO WARRANTY IS MADE BY BLM FOR USE OF THE DATA FOR PURPOSES NOT INTENDED BY BLM

United States Department of the Interior
Bureau of Land Management
 BUSINESS & SUPPORT SVCS DIV
 ONE N CENTRAL AVE SUITE 800
 PHOENIX, AZ 85004 -4427
 Phone: 602-417-9200

Receipt

No: 3953912

Transaction #: 4063659	
Date of Transaction: 08/23/2017	
CUSTOMER:	
	WILLIAM MURPHY P.O. BOX 1028 CLAYPOOL, AZ 85532 US

LINE #	QTY	DESCRIPTION	REMARKS	UNIT PRICE	TOTAL
1	1.00	LOCATABLE MINERALS / MINING CLAIMS- NOT NEW-UNADJUD, ONE AUTH NO. ONLY / MINING CLAIM MONEY RECEIVED CASES: AMC442390/\$4650.00		- n/a -	4650.00
TOTAL:					\$4,650.00

PAYMENT INFORMATION			
NOTE: Items will appear on credit card statement as "BLM O Mining Claim".			
1	AMOUNT:	4650.00	POSTMARKED: N/A
	TYPE:	CREDIT CARD	RECEIVED: 08/23/2017
	NAME:	WILLIAM MURPHY P.O. BOX 1028 CLAYPOOL AZ 85532 US	
	CARD NO:	XXXXXXXXXXXX2694	AUTH CODE: 286951
	NAME ON CARD:	WILLIAM MURPHY	
	EXPIRES:	04/2021	
	SIGNATURE:		

REMARKS

This receipt was generated by the automated BLM Collections and Billing System and is a paper representation of a portion of the official electronic record contained therein.

NOTICE!!

These documents have been scanned!

Do not place un-scanned documents beneath this notice!

Do not remove this notice from this file!

GPO Jacket No. 560-102
Print Order 61540
Rise Business Services, LLC
Job=AZ15 4/30/2019



Box Number= AZ15010



Claim Begin-End: AMC442361-AMC442390

5 Miscellaneous



AZ15010-18

AMC450400-AMC453366

**NO
DOCUMENTS
FOUND**

NO DOCUMENTS FOUND
NO DOCUMENTS FOUND

NOTICE!!

These documents have been scanned!

Do not place un-scanned documents beneath this notice!

Do not remove this notice from this file!

GPO Jacket No. 560-102
Print Order 61540
Rise Business Services, LLC
Job=AZ15 4/30/2019



Box Number= AZ15010



Claim Begin-End: AMC442361-AMC442390

6 Location Notices-Amendments and Supporting Documents



AZ15010-18

AMC450400-AMC453366

MINING CLAIM STATUS REPORT

Data Entered: 3/9/17 Rm

MTP Checked By: PET
GEO Checked By: PET

LEAD SERIAL NUMBER: AMC 442361 thru AMC 442390

NUMBER OF CLAIMS & TYPE:

30 LODE
____ PLACER
____ ASSOCIATION PLACER
____ MILL SITE
____ TUNNEL SITE

CHARGES:

Processing Fee @ \$20 = \$ 600⁰⁰
Location Fee @ \$37 = \$ 1110⁰⁰
Maintenance Fee @ \$155 = \$ 4650⁰⁰
Add'l Maint Fee for Assoc Placer = \$ _____
SUBTOTAL \$ 6360⁰⁰
Other Fees \$ _____
Other Fees \$ _____
TOTAL \$ 6360⁰⁰

TOTAL ACREAGE: _____ Per Claim
(Placer Only)

NUMBER OF LOCATORS: 1

DOCUMENTS RECEIVED VIA: Over-the-Counter [☒] Mail [☐] TIMELY FILED: Yes [☒] No [☐]

LEGAL DESCRIPTION: T 9N R 12E SEC 36, 11, 13, 2, 1
T _____ R _____ SEC _____
T _____ R _____ SEC _____
T _____ R _____ SEC _____
T _____ R _____ SEC _____

BLM [☐] FOREST SERVICE [☒] SUBJ TO PL 359: Yes [☐] No [☐]
WILDERNESS AREA [☐] _____

SPLIT ESTATE: N/A [☐] SX [☐] PX [☐] OTHER [☐]
SRHA [☐] Was proper Notice filed if located on SHRA Land? Yes [☐] No [☐]

RECONVEYED MINERALS ON BLM LAND REQUIRE OPENING ORDER FROM 1944 TO 1993:

Open to Entry On _____ N/A [☐]

COMMENTS/STATUS: VOID [☐] PARTIALLY VOID [☐] PVT MINERALS [☐] WITHDRAWN LANDS [☐]
OTHER [☐] _____


[☐] Claimant acknowledges that portions of the following claim(s) site(s) may be void or voidable.

Printed Name of Claimant _____ Signature of Claimant _____

*****FINAL ADJUDICATION*****

DATE 4-4-18 INITIALS PB

AMC 442361



LOCATION NOTICE OF LODE MINING CLAIM

This is a LOCATION notice of a LODE mining claim. The Locator of this claim is:

NEW RUBY EXPLORATION L.L.C

P. O. Box 957, Claypool, Ariz. 85532

The name of the claim is: NEW RUBY #1

Part of the WINTER CAMP Claim Group, these claims are contiguous, consisting of a group.

The Date of Location is 02-12-2017

This claim is 1500 ft. long and 600 ft. wide. The distance from this location monument to each end of the claim is 1 ft. in a Northwesterly direction and 1499 ft. in a Southeasterly direction. The general course of this claim is S. 25° E.

This claim is marked by 6 posts 2" in diameter. From this location notice, N. 25° W. 1' to the N end center. Then N. 65° E., 300' to corner #1, then S. 25° E., 1500' to corner #2, Then S. 65° W., 300' to the S end center, Then S. 65° W., 300' to corner #3, Then N. 25° W., 1500' to corner #4, then N. 65° E., 300' to the N end center.

The location of this claim is in Section 11, Township 9 North, Range 12 East, Gila and Salt River Meridian, Gila County Arizona. Spring Creek Mining District.

The position of this location monument is approximately:

N 34° 08' 41" Latitude

W 111° 04' 57" Longitude (NAD83) and is :

S 64° 48' 32" W., 300.00 ft. from the Northeast Corner of said Section 11, T9N, R12E, G&SRM.

SEE ATTACHED CLAIM GROUP MAP

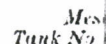
Dated and posted on the ground this 12th day of Feb., 2017

By: Ron Murphy

RECEIVED
RLM AZ STATE OFFICE
2017 MAR -7 P 1:42
PHOENIX, ARIZONA

AMC4423611

EM 5651



Copyright (C) 2009 MyTops

A horizontal scale bar labeled "FEET" with markings at 0, 1000, 2000, 3000, 4000, 5000, 6000, and 7000.



LOCATION NOTICE OF LODE MINING CLAIM

This is a LOCATION notice of a LODE mining claim. The Locator of this claim is:

NEW RUBY EXPLORATION L.L.C

P. O. Box 957, Claypool, Ariz. 85532

The name of the claim is: NEW RUBY #2

Part of the WINTER CAMP Claim Group, these claims are contiguous, consisting of a group.

The Date of Location is 02-12-2017

This claim is 1500 ft. long and 600 ft. wide. The distance from this location monument to each end of the claim is 1 ft. in a Northwesterly direction and 1499 ft. in a Southeasterly direction. The general course of this claim is S. 25° E.

This claim is marked by 6 posts 2" in diameter. From this location notice, N. 25° W. 1' to the N end center. Then N. 65° E., 300' to corner #1, then S. 25° E., 1500' to corner #2, Then S. 65° W., 300' to the S end center, Then S. 65° W., 300' to corner #3, Then N. 25° W., 1500' to corner #4, then N. 65° E., 300' to the N end center.

The location of this claim is in Section 1, Township 9 North, Range 12 East, Gila and Salt River Meridian, Gila County Arizona. Spring Creek Mining District.

The position of this location monument is approximately:

N 34° 08' 43" Latitude

W 111° 04' 50" Longitude (NAD83) and is :

N. 65° 11' 28" E., 300.00 ft. from the Southwest Corner of said Section 1, T9N, R12E, G&SRM.

SEE ATTACHED CLAIM GROUP MAP

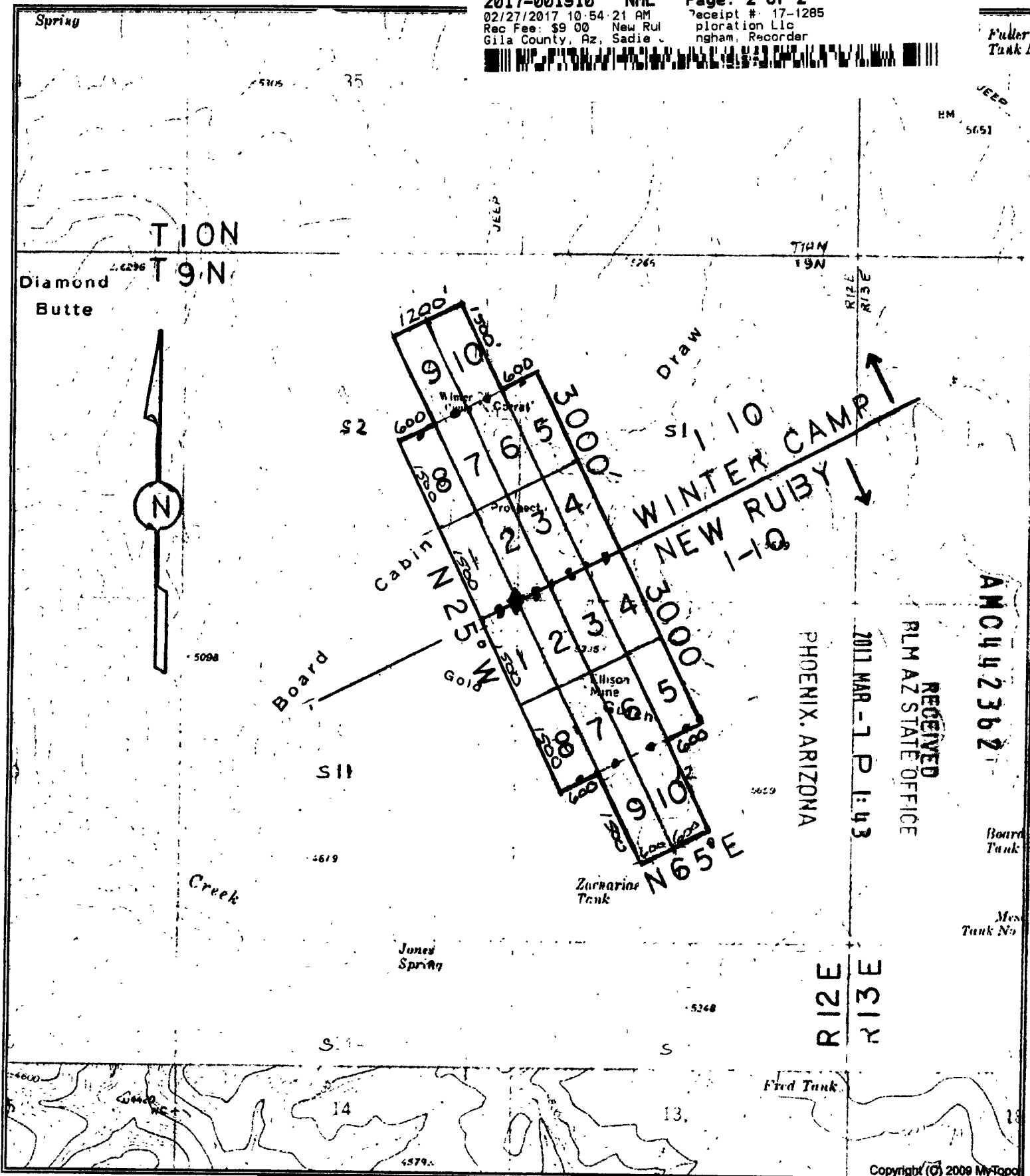
Dated and posted on the ground this 12th day of Feb., 2017

By: Ron Murphy

RECEIVED
RLM AZ STATE OFFICE
2017 MAR - 7 P 1:42
PHOENIX, ARIZONA

AMC442362

Fuller Tank



AMC442362

RECEIVED
 BLM AZ STATE OFFICE

2017 MAR - 1 P 1:43

PHOENIX, ARIZONA

R12E R13E



LOCATION NOTICE OF LODE MINING CLAIM

This is a LOCATION notice of a LODE mining claim. The Locator of this claim is:

NEW RUBY EXPLORATION L.L.C

P. O. Box 957, Claypool, Ariz. 85532

The name of the claim is: NEW RUBY #3

Part of the WINTER CAMP Claim Group, these claims are contiguous, consisting of a group.

The Date of Location is 02-12-2017

This claim is 1500 ft. long and 600 ft. wide. The distance from this location monument to each end of the claim is 1 ft. in a Northwesterly direction and 1499 ft. in a Southeasterly direction. The general course of this claim is S. 25° E.

This claim is marked by 6 posts 2" in diameter. From this location notice, N. 25° W. 1' to the N end center. Then N. 65° E., 300' to corner #1, then S. 25° E., 1500' to corner #2, Then S. 65° W., 300' to the S end center, Then S. 65° W., 300' to corner #3, Then N. 25° W., 1500' to corner #4, then N. 65° E., 300' to the N end center.

The location of this claim is in Section 1, Township 9 North, Range 12 East, Gila and Salt River Meridian, Gila County Arizona. Spring Creek Mining District.

The position of this location monument is approximately:

N 34° 08' 46" Latitude

W 111° 04' 44" Longitude (NAD83) and is

N. 65° 03' 49" E., 900.00 ft. from the Southwest Corner of said Section 1, T9N, R12E, G&SRM.

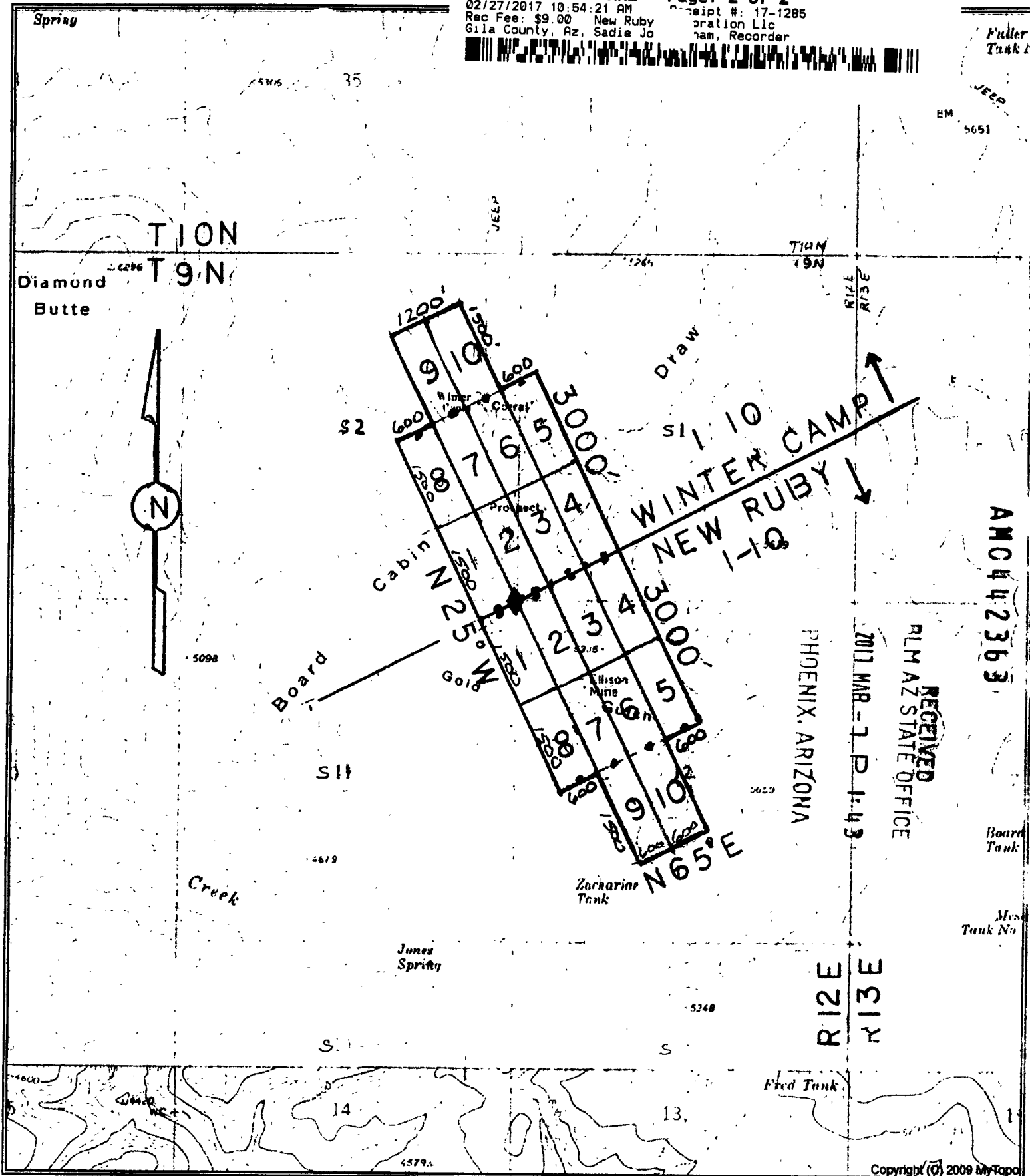
SEE ATTACHED CLAIM GROUP MAP

Dated and posted on the ground this 12th day of Feb., 2017

By: Ron Murphy

RECEIVED
CLM AZ STATE OFFICE
2017 MAR - 7 P 1:43
PHOENIX, ARIZONA

AMC442363





LOCATION NOTICE OF LODE MINING CLAIM

This is a LOCATION notice of a LODE mining claim. The Locator of this claim is:

NEW RUBY EXPLORATION L.L.C

P. O. Box 957, Claypool, Ariz. 85532

The name of the claim is: NEW RUBY #4

Part of the WINTER CAMP Claim Group, these claims are contiguous, consisting of a group.

The Date of Location is 02-12-2017

This claim is 1500 ft. long and 600 ft. wide. The distance from this location monument to each end of the claim is 1 ft. in a Northwesterly direction and 1499 ft. in a Southeasterly direction. The general course of this claim is S. 25° E.

This claim is marked by 6 posts 2" in diameter. From this location notice, N. 25° W. 1' to the N end center. Then N. 65° E., 300' to corner #1, then S. 25° E., 1500' to corner #2, Then S. 65° W., 300' to the S end center, Then S. 65° W., 300' to corner #3, Then N. 25° W., 1500' to corner #4, then N. 65° E., 300' to the N end center.

The location of this claim is in Section 1, Township 9 North, Range 12 East, Gila and Salt River Meridian, Gila County Arizona. Spring Creek Mining District.

The position of this location monument is approximately:

N 34° 08' 48" Latitude

W 111° 04' 37" Longitude (NAD83) and is :

N. 65° 02' 18" E., 1500.00 ft. from the Southwest Corner of said Section 1, T9N, R12E, G&SRM.

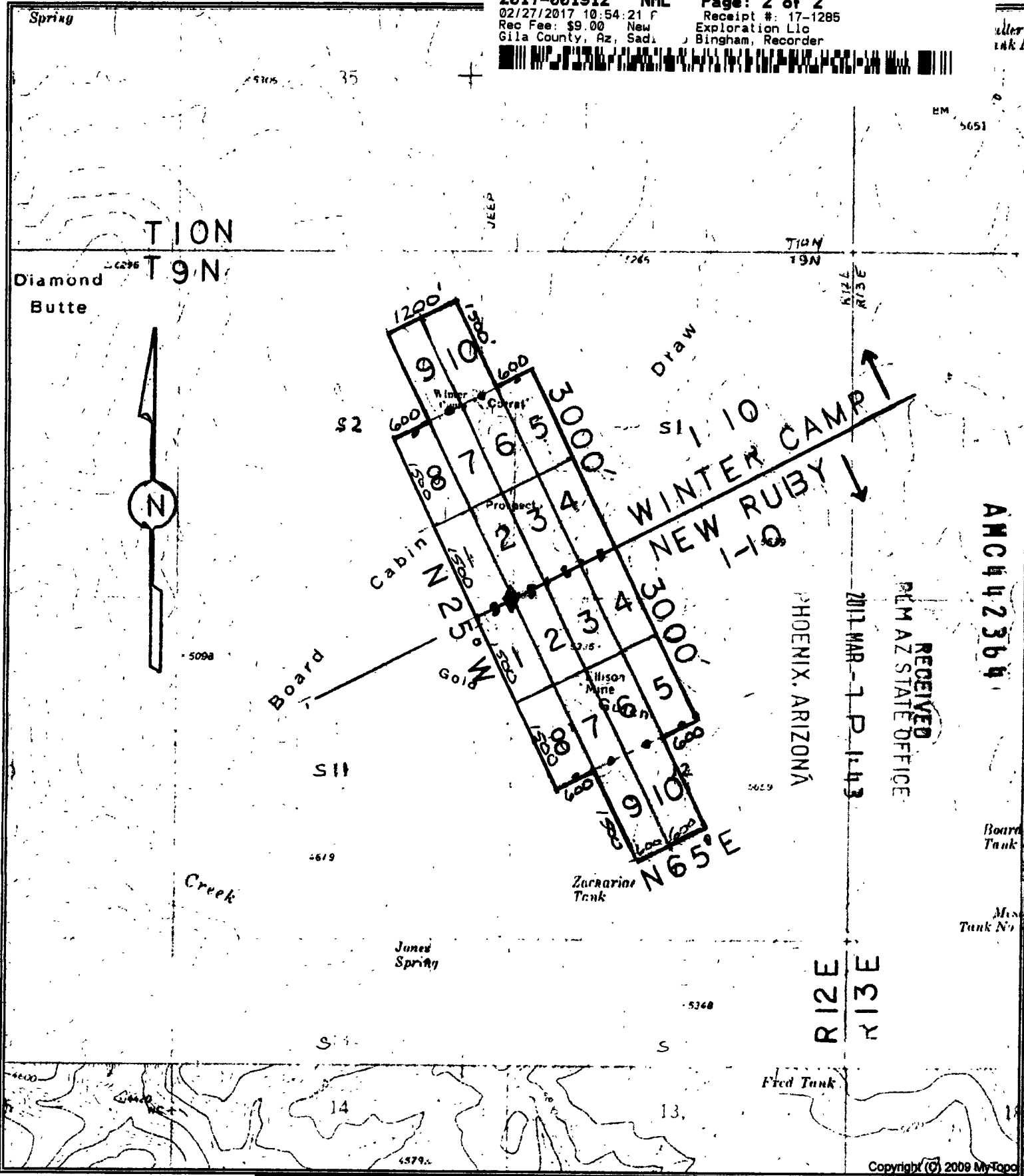
SEE ATTACHED CLAIM GROUP MAP

Dated and posted on the ground this 12th day of Feb, 2017

By: Don Murphy

RECEIVED
PLM AZ STATE OFFICE
2017 MAR - 7 P 1:43
PHOENIX, ARIZONA

AMC442364



AN442364

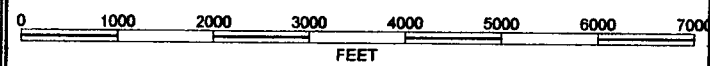
RECEIVED
PLM AZ STATE OFFICE

2017 MAR - 7 P. 1:43

PHOENIX, ARIZONA

R12E
R13E

SCALE 1:24000





LOCATION NOTICE OF LODE MINING CLAIM

This is a LOCATION notice of a LODE mining claim. The Locator of this claim is:

NEW RUBY EXPLORATION L.L.C

P. O. Box 957, Claypool, Ariz. 85532

The name of the claim is: NEW RUBY #5

Part of the NEW RUBY Claim Group, these claims are contiguous, consisting of a group.

The Date of Location is 02-12-2017

This claim is 1500 ft. long and 600 ft. wide. The distance from this location monument to each end of the claim is 1 ft. in a Southeasterly, direction and 1499 ft. in a Northwesterly direction. The general course of this claim is N. 25° W.

This claim is marked by 6 posts 2" in diameter. From this location notice, S. 25° E. 1' to the S end center. S. 65° W., 300' to corner #1, then N. 25° W., 1500' to corner #2, Then N. 65° E., 300' to the N end center, Then N. 65° E., 300' to corner #3, Then S. 25° E., 1500' to corner #4, then S. 65° W., 300' to the S end center.

The location of this claim is in Section 12 Township 9 North, Range 12 East, Gila and Salt River Meridian, Gila County Arizona, Spring Creek Mining District.

The position of this location monument is approximately:

N 34° 08' 21" Latitude

W 111° 04' 22" Longitude (NAD83) and is :

S. 51° 34' 22" E., 3353.21 ft. from the Northwest Corner of said Section 12, T9N, R12E, G&SRM.

SEE ATTACHED CLAIM GROUP MAP

Dated and posted on the ground this 12th day of Feb., 2017

By: Ron Murphy

RECEIVED
PLM AZ STATE OFFICE
2017 MAR - 1 P 1:43
PHOENIX, ARIZONA

AMC442365

10




R12E	R13E
------	------

Fred Tank

Copyright (c) 2009 MyTopo

A horizontal scale bar labeled "FEET" with markings at 0, 1000, 2000, 3000, 4000, 5000, 6000, and 7000.

FEET



LOCATION NOTICE OF LODE MINING CLAIM

This is a LOCATION notice of a LODE mining claim. The Locator of this claim is:

NEW RUBY EXPLORATION L.L.C

P. O. Box 957, Claypool, Ariz. 85532

The name of the claim is: NEW RUBY #6

Part of the NEW RUBY Claim Group, these claims are contiguous, consisting of a group.

The Date of Location is 02-12-2017

This claim is 1500 ft. long and 600 ft. wide. The distance from this location monument to each end of the claim is 1 ft. in a Southeasterly, direction and 1499 ft. in a Northwesterly direction. The general course of this claim is N. 25° W.

This claim is marked by 6 posts 2" in diameter. From this location notice, S. 25° E. 1' to the S end center. S. 65° W., 300' to corner #1, then N. 25° W., 1500' to corner #2, Then N. 65° E., 300' to the N end center, Then N. 65° E., 300' to corner #3, Then S. 25° E., 1500' to corner #4, then S. 65° W., 300' to the S end center.

The location of this claim is in Section 12 Township 9 North, Range 12 East, Gila and Salt River Meridian, Gila County Arizona, Spring Creek Mining District.

The position of this location monument is approximately:

N 34° 08' 19" Latitude

W 111° 04' 29" Longitude (NAD83) and is

S. 41° 42' 16" E., 3131.13 ft. from the Northwest Corner of said Section 12, T9N, R12E, G&SRM.

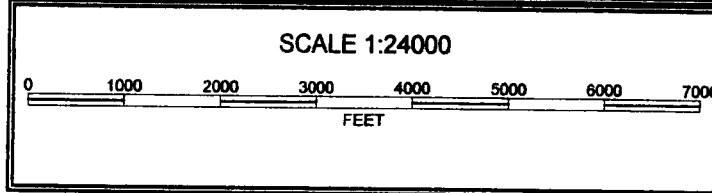
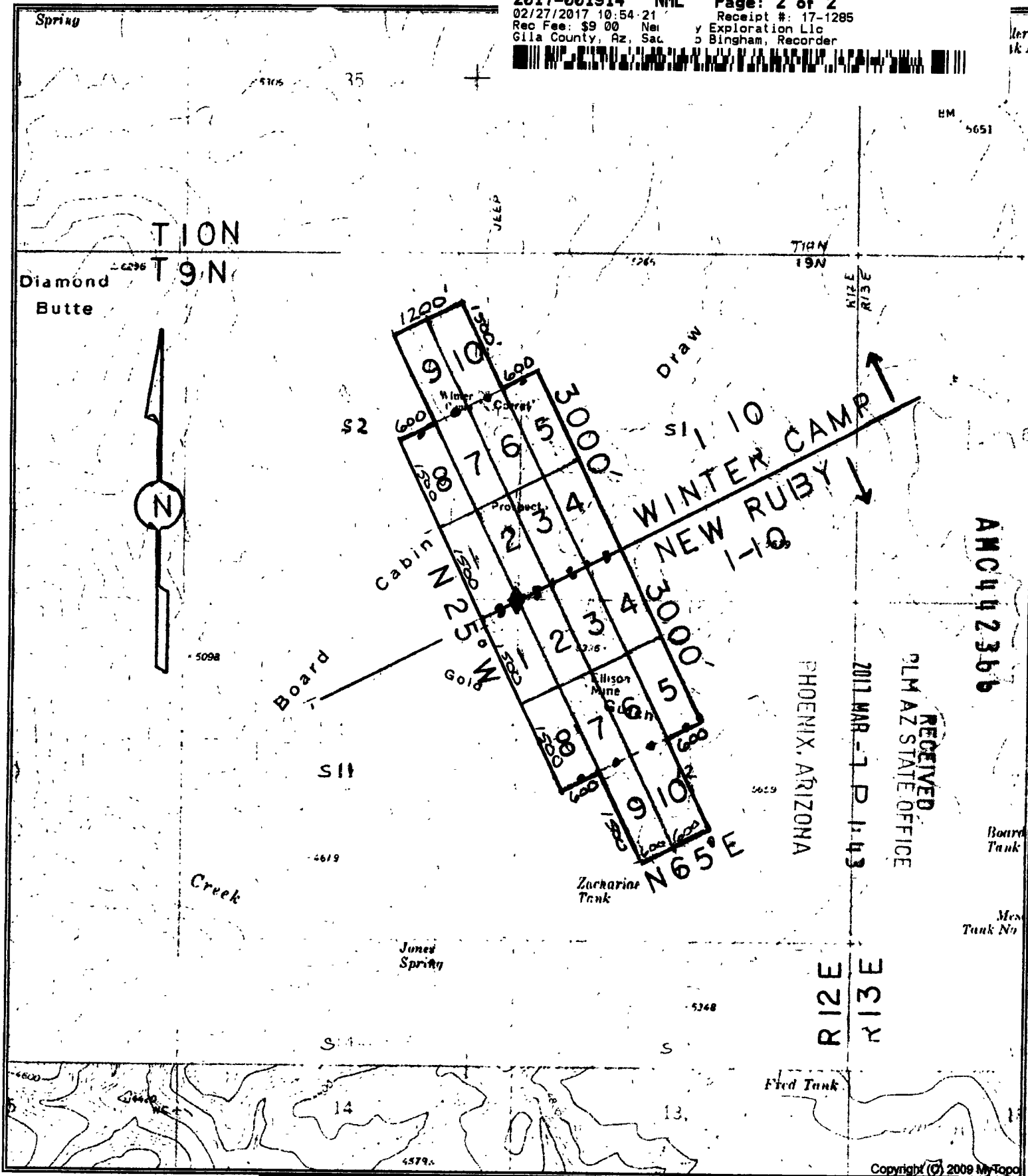
SEE ATTACHED CLAIM GROUP MAP

Dated and posted on the ground this 12th day of Feb, 2017

By: Ross Murphy

RECEIVED
PLM AZ STATE OFFICE
2017 MAR -7 P 1:43
PHOENIX, ARIZONA

AMC442366





LOCATION NOTICE OF LODE MINING CLAIM

This is a LOCATION notice of a LODE mining claim. The Locator of this claim is:

NEW RUBY EXPLORATION L.L.C

P. O. Box 957, Claypool, Ariz. 85532

The name of the claim is: NEW RUBY #7

Part of the NEW RUBY Claim Group, these claims are contiguous, consisting of a group.

The Date of Location is 02-12-2017

This claim is 1500 ft. long and 600 ft. wide. The distance from this location monument to each end of the claim is 1 ft. in a Southeasterly, direction and 1499 ft. in a Northwesterly direction. The general course of this claim is N. 25° W.

This claim is marked by 6 posts 2" in diameter. From this location notice, S. 25° E. 1' to the S end center. S. 65° W., 300' to corner #1, then N. 25° W., 1500' to corner #2, Then N. 65° E., 300' to the N end center, Then N. 65° E., 300' to corner #3, Then S. 25° E., 1500' to corner #4, then S. 65° W., 300' to the S end center.

The location of this claim is in Section 12 Township 9 North, Range 12 East, Gila and Salt River Meridian, Gila County Arizona, Spring Creek Mining District.

The position of this location monument is approximately:

N 34° 08' 16" Latitude

W 111° 04' 36" Longitude (NAD83) and is :

S. 30° 42' 45" E., 3013.97 ft. from the Northwest Corner of said Section 12, T9N, R12E, G&SRM.

SEE ATTACHED CLAIM GROUP MAP

Dated and posted on the ground this 12th day of Feb, 2017

By: Ron Murphy

RECEIVED
PLM AZ STATE OFFICE
2017 MAR -7 P 1:43
PHOENIX, ARIZONA

AMC442367

A horizontal scale bar labeled "FEET" with markings at 0, 1000, 2000, 3000, 4000, 5000, 6000, and 7000.



LOCATION NOTICE OF LODE MINING CLAIM

This is a LOCATION notice of a LODE mining claim. The Locator of this claim is:

NEW RUBY EXPLORATION L.L.C

P. O. Box 957, Claypool, Ariz. 85532

The name of the claim is: NEW RUBY #8

Part of the NEW RUBY Claim Group, these claims are contiguous, consisting of a group.

The Date of Location is 02-12-2017

This claim is 1500 ft. long and 600 ft. wide. The distance from this location monument to each end of the claim is 1 ft. in a Southeasterly, direction and 1499 ft. in a Northwesterly direction. The general course of this claim is N. 25° W.

This claim is marked by 6 posts 2" in diameter. From this location notice, S. 25° E. 1' to the S end center. S. 65° W., 300' to corner #1, then N. 25° W., 1500' to corner #2, Then N. 65° E., 300' to the N end center, Then N. 65° E., 300' to corner #3, Then S. 25° E., 1500' to corner #4, then S. 65° W., 300' to the S end center.

The location of this claim is in Section 12 Township 9 North, Range 12 East, Gila and Salt River Meridian, Gila County Arizona, Spring Creek Mining District.

The position of this location monument is approximately:

N 34° 08' 14" Latitude

W 111° 04' 42" Longitude (NAD83) and is :

S. 19° 17' 15" E., 3013.97 ft. from the Northwest Corner of said Section 12, T9N, R12E, G&SRM.

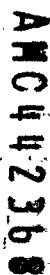
SEE ATTACHED CLAIM GROUP MAP

Dated and posted on the ground this 12th day of Feb., 2017

By: Ron Murphy

RECEIVED
PLM AZ STATE OFFICE
2017 MAR - 7 P 1:44
PHOENIX, ARIZONA

AMC442368



RECEIVED
BLMAZ STATE OFFICE
2011 MAR -7 P 1:44

Board Tank

Tank No *Mrs*

R12E	R13E
------	------

Fred Tunk

Copyright (C) 2009 MyTopo



LOCATION NOTICE OF LODE MINING CLAIM

This is a LOCATION notice of a LODE mining claim. The Locator of this claim is:

NEW RUBY EXPLORATION L.L.C

P. O. Box 957, Claypool, Ariz. 85532

The name of the claim is: NEW RUBY #9

Part of the WINTER CAMP Claim Group, these claims are contiguous, consisting of a group.

The Date of Location is 02-12-2017

This claim is 1500 ft. long and 600 ft. wide. The distance from this location monument to each end of the claim is 1 ft. in a Northwesterly, direction and 1499 ft. in a Southeasterly direction. The general course of this claim is S. 25° E.

This claim is marked by 6 posts 2" in diameter. From this location notice, N. 25° W. 1' to the N end center. Then N. 65° E., 300' to corner #1, then S. 25° E., 1500' to corner #2, Then S. 65° W., 300' to the S end center, Then S. 65° W., 300' to corner #3, Then N. 25° W., 1500' to corner #4, then N. 65° E., 300' to the N end center.

The location of this claim is in Section 12, Township 9 North, Range 12 East, Gila and Salt River Meridian, Gila County Arizona. Spring Creek Mining District.

The position of this location monument is approximately:

N 34° 08' 16" Latitude

W 111° 04' 36" Longitude (NAD83) and is :

S. 30° 42' 31" E., 3015.96 ft. from the Northwest Corner of said Section 12, T9N, R12E, G&SRM.

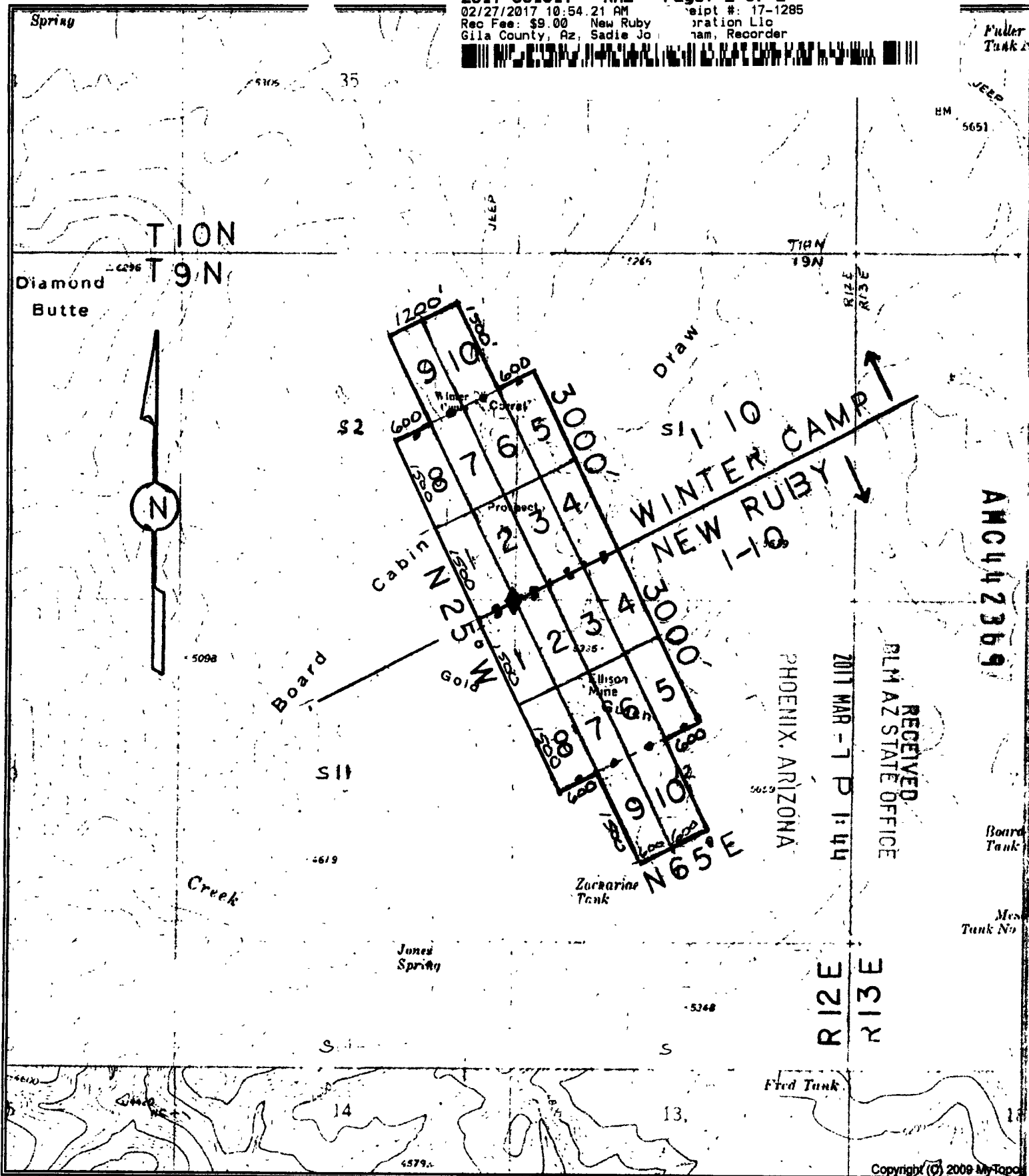
SEE ATTACHED CLAIM GROUP MAP


Dated and posted on the ground this 12th day of Feb, 2017

By: Ron Murphy

RECEIVED
PLM AZ STATE OFFICE
2017 MAR -7 P 1:44
PHOENIX, ARIZONA

AMC442369





LOCATION NOTICE OF LODE MINING CLAIM

This is a LOCATION notice of a LODE mining claim. The Locator of this claim is:

NEW RUBY EXPLORATION L.L.C

P. O. Box 957, Claypool, Ariz. 85532

The name of the claim is: NEW RUBY #10

Part of the WINTER CAMP Claim Group, these claims are contiguous, consisting of a group.

The Date of Location is 02-12-2017

This claim is 1500 ft. long and 600 ft. wide. The distance from this location monument to each end of the claim is 1 ft. in a Northwesterly, direction and 1499 ft. in a Southeasterly direction. The general course of this claim is S. 25° E.

This claim is marked by 6 posts 2" in diameter. From this location notice, N. 25° W. 1' to the N end center. Then N. 65° E., 300' to corner #1, then S. 25° E., 1500' to corner #2, Then S. 65° W., 300' to the S end center, Then S. 65° W., 300' to corner #3, Then N. 25° W., 1500' to corner #4, then N. 65° E., 300' to the N end center.

The location of this claim is in Section 12, Township 9 North, Range 12 East, Gila and Salt River Meridian, Gila County Arizona. Spring Creek Mining District.

The position of this location monument is approximately:

N 34° 08' 19" Latitude

W 111° 04' 29" Longitude (NAD83) and is :

S. 41° 41' 38" E., 3133.05 ft. from the Northwest Corner of said Section 12, T9N, R12E, G&SRM.

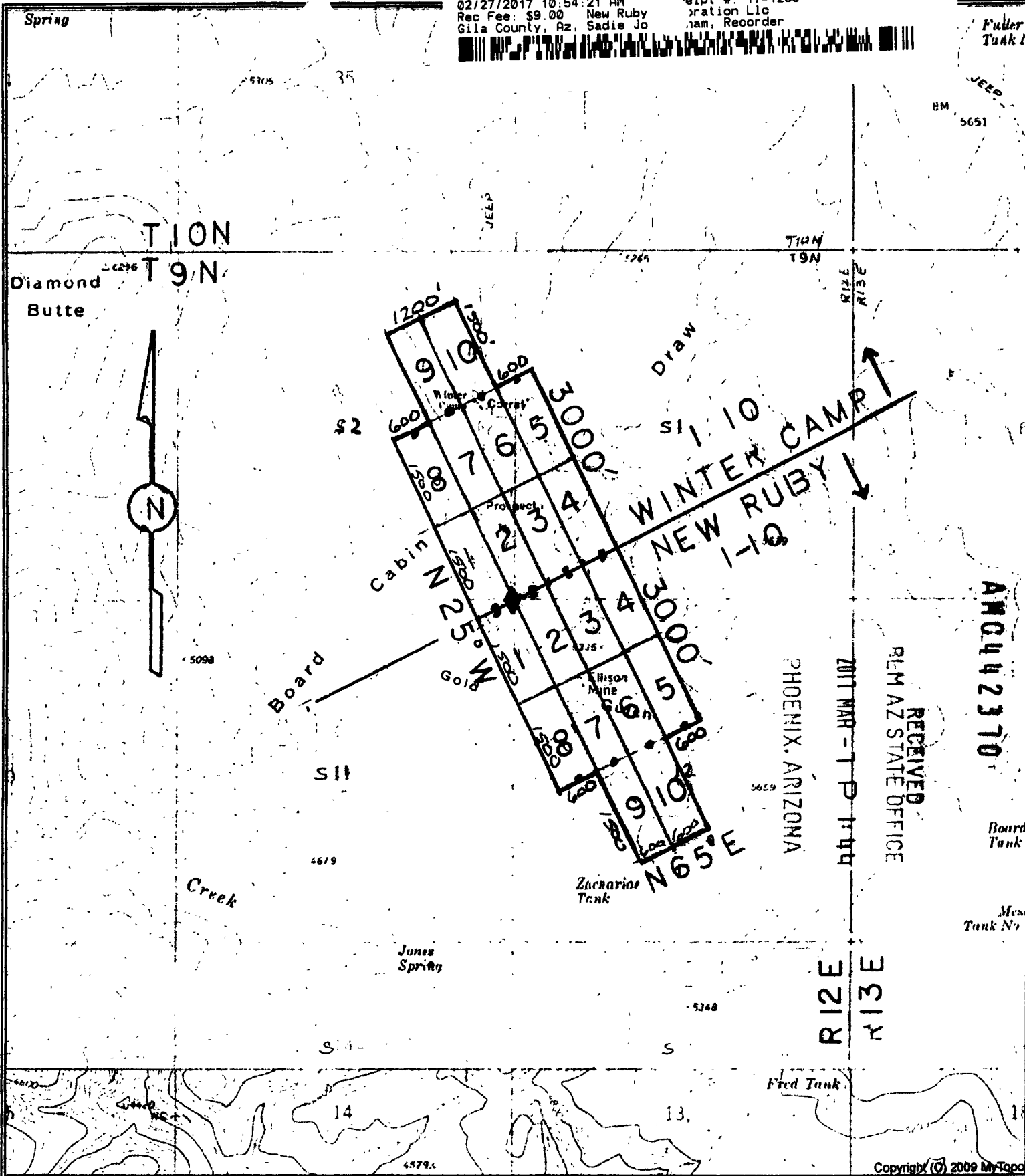
SEE ATTACHED CLAIM GROUP MAP

Dated and posted on the ground this 12th day of Feb., 2017

By: Ron Murphy

RECEIVED
PLM AZ STATE OFFICE
2017 MAR -7 P 1:44
PHOENIX, ARIZONA

AMC42370



Fuder Tank

ANCH 42370

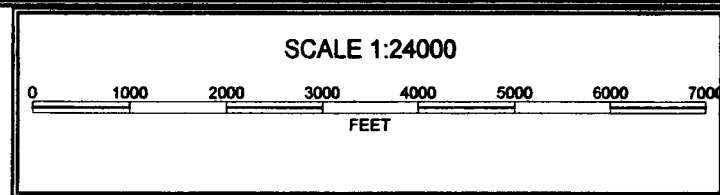
RECEIVED
 PLM AZ STATE OFFICE
 2017 MAR - 1 P 1:44

R12E
 R13E

Boards Tank

Mex Tank No

Fred Tank





LOCATION NOTICE OF LODE MINING CLAIM

This is a LOCATION notice of a LODE mining claim. The Locator of this claim is:

NEW RUBY EXPLORATION L.L.C

P. O. Box 957, Claypool, Ariz. 85532

The name of the claim is: SPRING CREEK MINE #1

Part of the SPRING CREEK MINE Claim Group, these claims are contiguous, consisting of a group.

The Date of Location is 02-05-2017

This claim is 1500 ft. long and 600 ft. wide. The distance from this location monument to each end of the claim is 1 ft. in a Northeasterly direction and 1499 ft. in a Southwesterly direction. The general course of this claim is S. 63° 29' W.

This claim is marked by 6 posts 2" in diameter. From this location notice, N. 63° 29' E. 1' to the NE end center. Then S. 26° 31' E., 300' to corner #1, then S. 63° 29' W., 1500' to corner #2, Then N. 26° 31' W., 300' to the SW end center, Then N. 26° 31' W., 300' to corner #3, Then N. 63° 29' E., 1500' to corner #4, then S. 26° 31' E., 300' to the NE end center.

The location of this claim is in Section 36, Township 9 North, Range 12 East, Gila and Salt River Meridian, Gila County Arizona. Spring Creek Mining District.

The position of this location monument is approximately:

N 34° 04' 36" Latitude

W 111° 04' 35" Longitude (NAD83) and is :

S 25° 36' 36" W , 2066.98 ft. from the U.S.GEOLOGICAL SURVEY brass disk marked "R-70" being in the North Half of said Section 36, T9N, R12E, G&SRM.

SEE ATTACHED CLAIM GROUP MAP

Dated and posted on the ground this 5th day of Feb, 2017

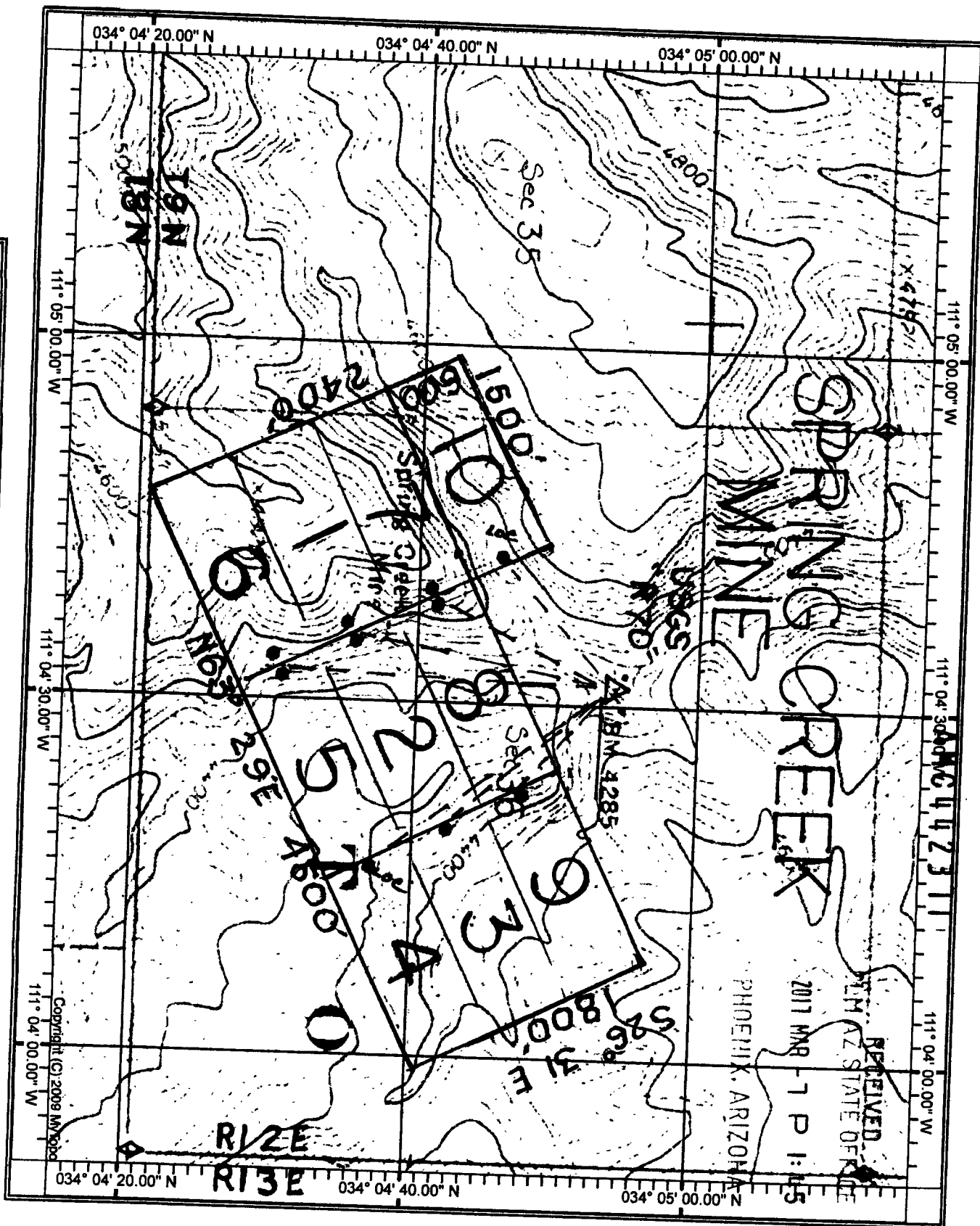
By: Ron Murphy

PHOENIX, ARIZONA

2017 MAR - 7 P 1:44

RECEIVED
FLM AZ STATE OFFICE

AMC442371





LOCATION NOTICE OF LODE MINING CLAIM

This is a LOCATION notice of a LODE mining claim. The Locator of this claim is:

NEW RUBY EXPLORATION L.L.C
P. O. Box 957, Claypool, Ariz. 85532

The name of the claim is: SPRING CREEK MINE #2

Part of the SPRING CREEK MINE Claim Group, these claims are contiguous, consisting of a group.

The Date of Location is 02-05-2017

This claim is 1500 ft. long and 600 ft. wide. The distance from this location monument to each end of the claim is 1 ft. in a Southwesterly direction and 1499 ft. in a Northeasterly direction. The general course of this claim is N. 63° 29' E.

This claim is marked by 6 posts 2" in diameter. From this location notice, S. 63° 29' W. 1' to the SW end center. Then N. 26° 31' W., 300' to corner #1, then N. 63° 29' E., 1500' to corner #2, Then S. 26° 31' E., 300' to the NE end center, Then S. 26° 31' E., 300' to corner #3, Then S. 63° 29' W., 1500' to corner #4, then N. 26° 31' W., 300' to the SW end center.

The location of this claim is in Section 36, Township 9 North, Range 12 East, Gila and Salt River Meridian, Gila County Arizona. Spring Creek Mining District.

The position of this location monument is approximately:

N 34° 04' 36" Latitude

W 111° 04' 35" Longitude (NAD83) and is :

S 25° 34' 23" W , 2065.40 ft. from the U.S.GEOLOGICAL SURVEY brass disk marked "R-70" being in the North Half of said Section 36, T9N, R12E, G&SRM.

SEE ATTACHED CLAIM GROUP MAP

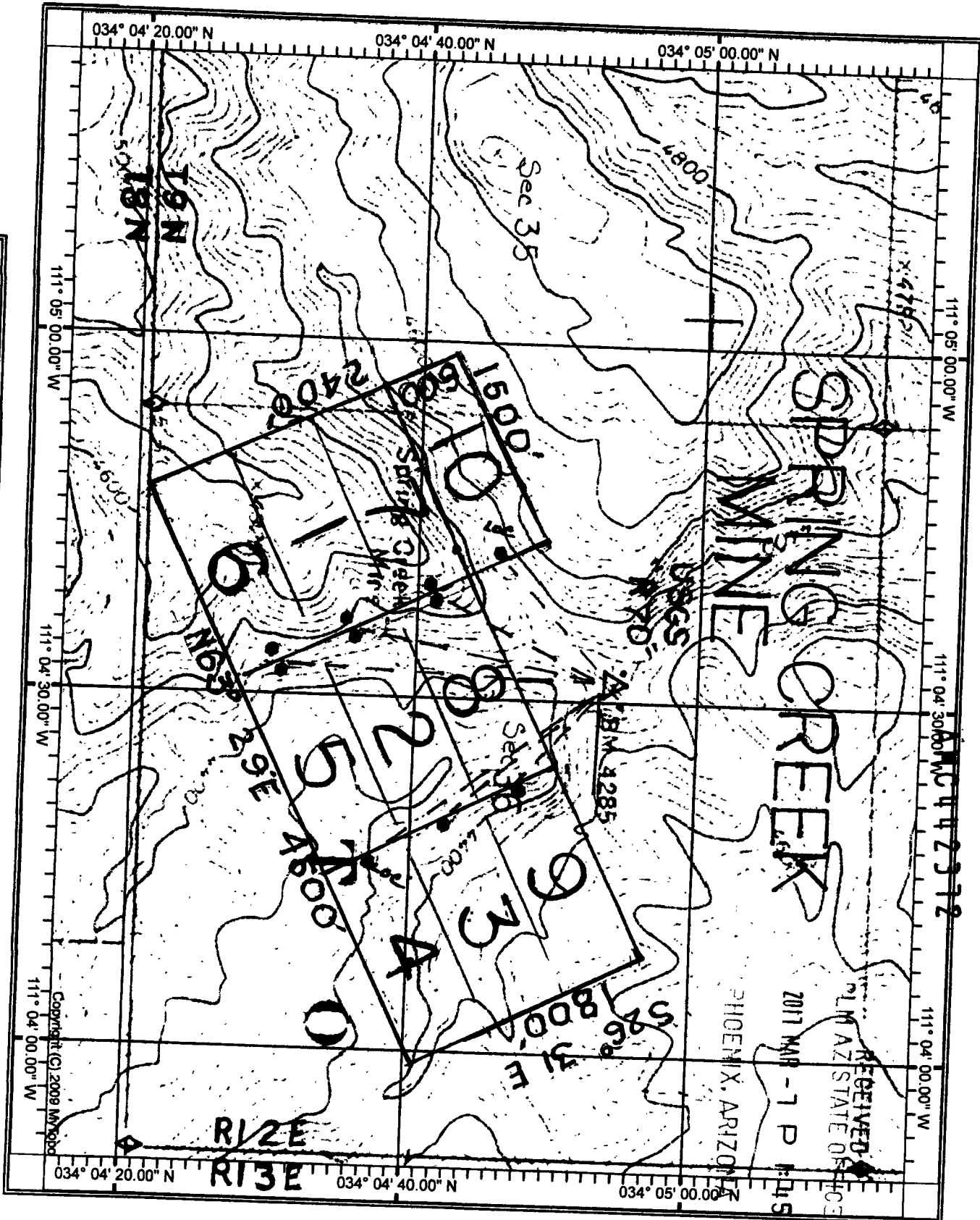
Dated and posted on the ground this 5th day of Feb., 20 17

By: Ron Murphy

RECEIVED
BLM AZ STATE OFFICE
2017 MAR -7 P 1:45
PHOENIX, ARIZONA



AMC442372





LOCATION NOTICE OF LODE MINING CLAIM

This is a LOCATION notice of a LODE mining claim. The Locator of this claim is:

NEW RUBY EXPLORATION L.L.C

P. O. Box 957, Claypool, Ariz. 85532

The name of the claim is: SPRING CREEK MINE #3

Part of the SPRING CREEK MINE Claim Group, these claims are contiguous, consisting of a group.

The Date of Location is 02-05-2017

This claim is 1500 ft. long and 600 ft. wide. The distance from this location monument to each end of the claim is 1 ft. in a Southwesterly direction and 1499 ft. in a Northeasterly direction. The general course of this claim is N. 63° 29' E.

This claim is marked by 6 posts 2" in diameter. From this location notice, S. 63° 29' W. 1' to the SW end center. Then N. 26° 31' W., 300' to corner #1, then N. 63° 29' E., 1500' to corner #2, Then S. 26° 31' E., 300' to the NE end center, Then S. 26° 31' E., 300' to corner #3, Then S. 63° 29' W., 1500' to corner #4, then N. 26° 31' W., 300' to the SW end center.

The location of this claim is in Section 36, Township 9 North, Range 12 East, Gila and Salt River Meridian, Gila County Arizona. Spring Creek Mining District.

The position of this location monument is approximately:

N 34° 04' 42" Latitude

W 111° 04' 19" Longitude (NAD83) and is :

S 20° 41' 215 E , 1275.63 ft. from the U.S.GEOLOGICAL SURVEY brass disk marked "R-70" being in the North Half of said Section 36, T9N, R12E, G&SRM.

SEE ATTACHED CLAIM GROUP MAP

Dated and posted on the ground this 5th day of Feb., 2017

By: Ron Murphy

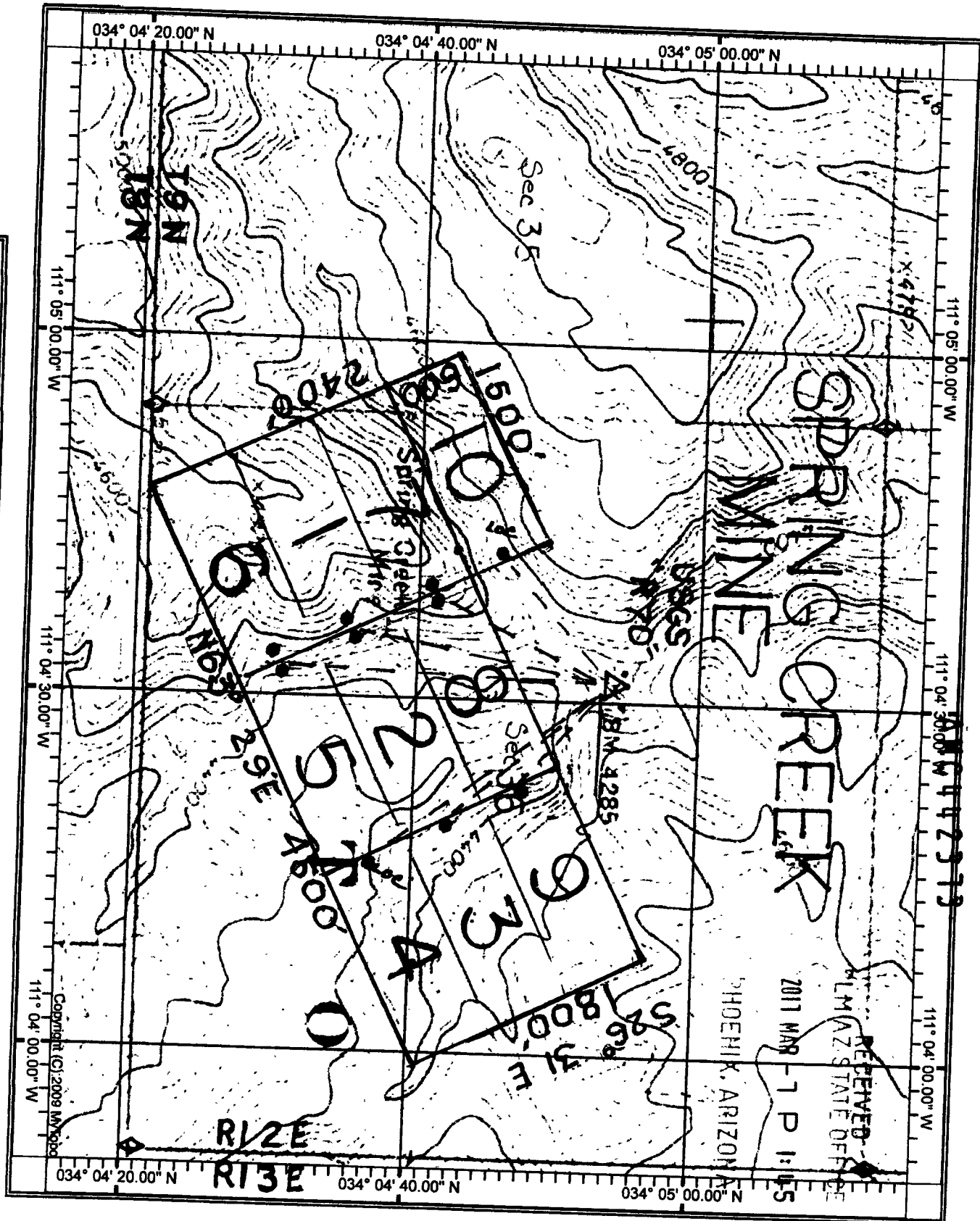
PHOENIX, ARIZONA

2017 MAR - 7 P 1:45

RECEIVED
PLM AZ STATE OFFICE



AM0442373





LOCATION NOTICE OF LODE MINING CLAIM

This is a LOCATION notice of a LODE mining claim. The Locator of this claim is:

NEW RUBY EXPLORATION L.L.C

P. O. Box 957, Claypool, Ariz. 85532

The name of the claim is: SPRING CREEK MINE #4

Part of the SPRING CREEK MINE Claim Group, these claims are contiguous, consisting of a group.

The Date of Location is 02-05-2017

This claim is 1500 ft. long and 600 ft. wide. The distance from this location monument to each end of the claim is 1 ft. in a Southwesterly direction and 1499 ft. in a Northeasterly direction. The general course of this claim is N. 63° 29' E.

This claim is marked by 6 posts 2" in diameter. From this location notice, S. 63° 29' W. 1' to the SW end center. Then N. 26° 31' W., 300' to corner #1, then N. 63° 29' E., 1500' to corner #2, Then S. 26° 31' E., 300' to the NE end center, Then S. 26° 31' E., 300' to corner #3, Then S. 63° 29' W., 1500' to corner #4, then N. 26° 31' W., 300' to the SW end center.

The location of this claim is in Section 36, Township 9 North, Range 12 East, Gila and Salt River Meridian, Gila County Arizona. Spring Creek Mining District.

The position of this location monument is approximately:

N 34° 04' 37" Latitude

W 111° 04' 16" Longitude (NAD83) and is :

S 22° 33' 05" E , 1873.52 ft. from the U.S.GEOLOGICAL SURVEY brass disk marked "R-70" being in the North Half of said Section 36, T9N, R12E, G&SRM.

SEE ATTACHED CLAIM GROUP MAP

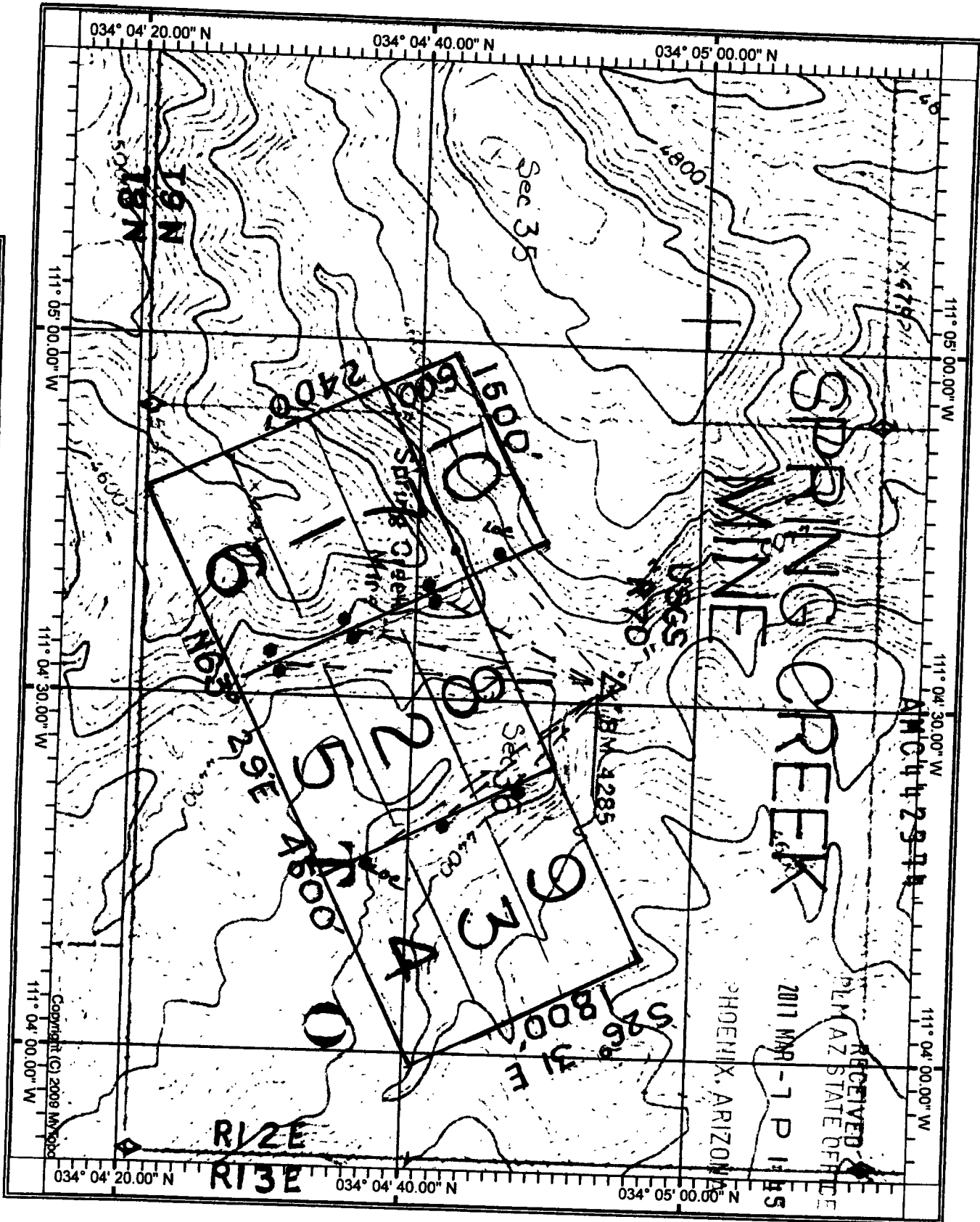
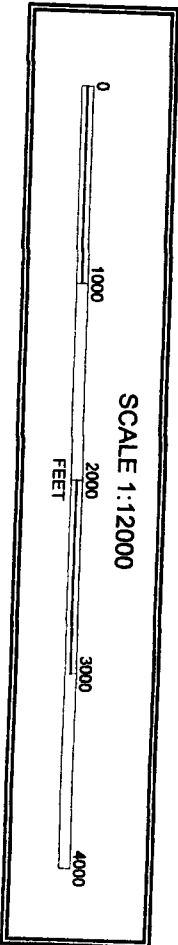
Dated and posted on the ground this 5th day of Feb., 2017

By: Ron Murphy

RECEIVED
PLM AZ STATE OFFICE
2017 MAR - 7 P 1:45
PHOENIX, ARIZONA



AMC442374





LOCATION NOTICE OF LODE MINING CLAIM

This is a LOCATION notice of a LODE mining claim. The Locator of this claim is:

NEW RUBY EXPLORATION L.L.C
P. O. Box 957, Claypool, Ariz. 85532

The name of the claim is: SPRING CREEK MINE #5

Part of the SPRING CREEK MINE Claim Group, these claims are contiguous, consisting of a group.

The Date of Location is 02-05-2017

This claim is 1500 ft. long and 600 ft. wide. The distance from this location monument to each end of the claim is 1 ft. in a Southwesterly direction and 1499 ft. in a Northeasterly direction. The general course of this claim is N. 63° 29' E.

This claim is marked by 6 posts 2" in diameter. From this location notice, S. 63° 29' W. 1' to the SW end center. Then N. 26° 31' W., 300' to corner #1, then N. 63° 29' E., 1500' to corner #2, Then S. 26° 31' E., 300' to the NE end center, Then S. 26° 31' E., 300' to corner #3, Then S. 63° 29' W., 1500' to corner #4, then N. 26° 31' W., 300' to the SW end center.

The location of this claim is in Section 36, Township 9 North, Range 12 East, Gila and Salt River Meridian, Gila County Arizona. Spring Creek Mining District.

The position of this location monument is approximately:

N 34° 04' 29" Latitude

W 111° 04' 33" Longitude (NAD83) and is :

S 14° 34' 03" W , 2479.67 ft. from the U.S.GEOLOGICAL SURVEY brass disk marked "R-70" being in the North Half of said Section 36, T9N, R12E, G&SRM.

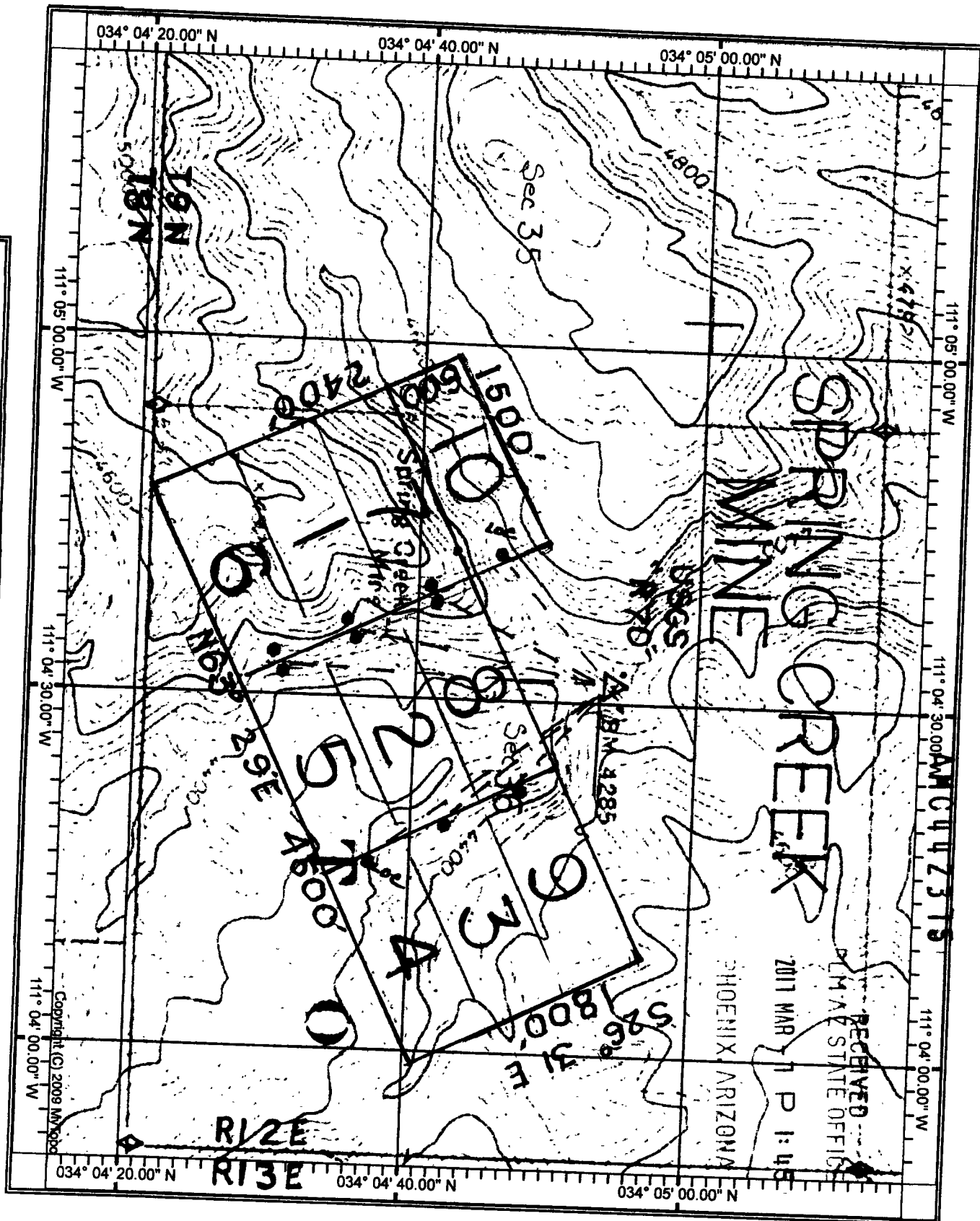
SEE ATTACHED CLAIM GROUP MAP

Dated and posted on the ground this 5th day of Feb, 2017

By: Ron Murphy

RECEIVED
PLM AZ STATE OFFICE
2017 MAR - 7 P 1:45
PHOENIX, ARIZONA

AMC442375





LOCATION NOTICE OF LODE MINING CLAIM

This is a LOCATION notice of a LODE mining claim. The Locator of this claim is:

NEW RUBY EXPLORATION L.L.C

P. O. Box 957, Claypool, Ariz. 85532

The name of the claim is: SPRING CREEK MINE #6

Part of the SPRING CREEK MINE Claim Group, these claims are contiguous, consisting of a group.

The Date of Location is 02-05-2017

This claim is 1500 ft. long and 600 ft. wide. The distance from this location monument to each end of the claim is 1 ft. in a Northeasterly direction and 1499 ft. in a Southwesterly direction. The general course of this claim is S. 63° 29' W.

This claim is marked by 6 posts 2" in diameter. From this location notice, N. 63° 29' E. 1' to the NE end center. Then S. 26° 31' E., 300' to corner #1, then S. 63° 29' W., 1500' to corner #2, Then N. 26° 31' W., 300' to the SW end center, Then N. 26° 31' W., 300' to corner #3, Then N. 63° 29' E., 1500' to corner #4, then S. 26° 31' E., 300' to the NE end center.

The location of this claim is in Section 36, Township 9 North, Range 12 East, Gila and Salt River Meridian, Gila County Arizona. Spring Creek Mining District.

The position of this location monument is approximately:

N 34° 04' 29" Latitude

W 111° 04' 33" Longitude (NAD83) and is :

S 14° 36' 09" W , 2480.98 ft from the U.S.GEOLOGICAL SURVEY brass disk marked "R-70" being in the North Half of said Section 36, T9N, R12E, G&SRM.

SEE ATTACHED CLAIM GROUP MAP

Dated and posted on the ground this 5th day of Feb., 2017

By: Ron Murphy

RECEIVED
PLM AZ STATE OFFICE
2017 MAR - 7 P 1:45
PHOENIX, ARIZONA



AMC442376

2017-001924

Page: 2 of 2

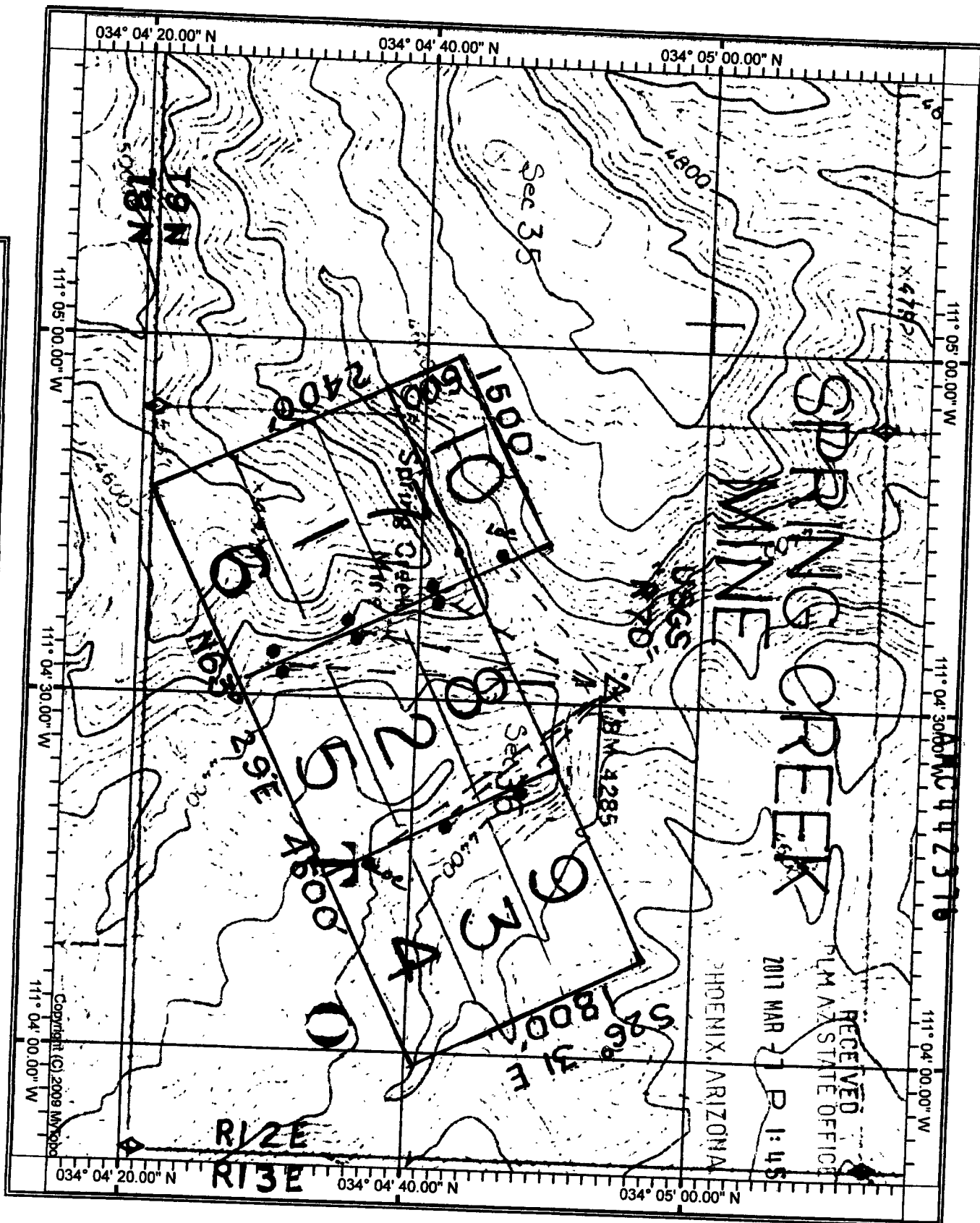
02/27/2017 10:54 21

Receipt #: 17-1285

Rec Fee: \$9.00

New Ruby Exploration LLC

Gila County, Az, Sadie Jo Bingham, Recorder





LOCATION NOTICE OF LODE MINING CLAIM

This is a LOCATION notice of a LODE mining claim. The Locator of this claim is:

NEW RUBY EXPLORATION L.L.C

P. O. Box 957, Claypool, Ariz. 85532

The name of the claim is: SPRING CREEK MINE #7

Part of the SPRING CREEK MINE Claim Group, these claims are contiguous, consisting of a group.

The Date of Location is 02-05-2017

This claim is 1500 ft. long and 600 ft. wide. The distance from this location monument to each end of the claim is 1 ft. in a Northeasterly direction and 1499 ft. in a Southwesterly direction. The general course of this claim is S. 63° 29' W.

This claim is marked by 6 posts 2" in diameter. From this location notice, N. 63° 29' E. 1' to the NE end center. Then S. 26° 31' E., 300' to corner #1, then S. 63° 29' W., 1500' to corner #2, Then N. 26° 31' W., 300' to the SW end center, Then N. 26° 31' W., 300' to corner #3, Then N. 63° 29' E., 1500' to corner #4, then S. 26° 31' E., 300' to the NE end center.

The location of this claim is in Section 36, Township 9 North, Range 12 East, Gila and Salt River Meridian, Gila County Arizona. Spring Creek Mining District.

The position of this location monument is approximately:

N 34° 04' 42" Latitude

W 111° 04' 39" Longitude (NAD83) and is :

S 41° 11' 12" W., 1763.39 ft. from the U.S.GEOLOGICAL SURVEY brass disk marked "R-70" being in the North Half of said Section 36, T9N, R12E, G&SRM.

SEE ATTACHED CLAIM GROUP MAP

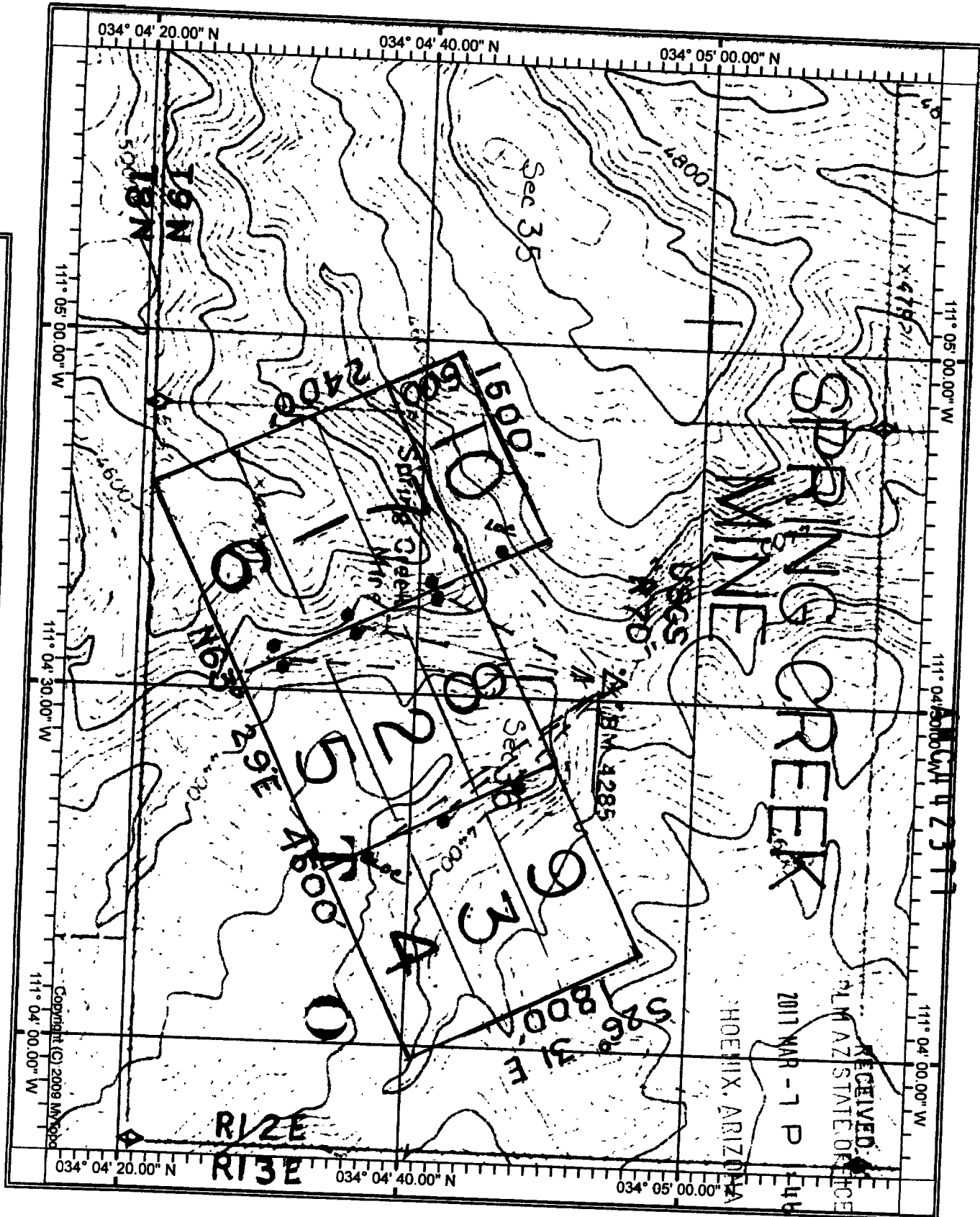
Dated and posted on the ground this 5th day of Feb., 2017

By: Ron Murphy

RECEIVED
PLM AZ STATE OFFICE
2017 MAR -7 P 1:46
PHOENIX, ARIZONA



AMC442377





LOCATION NOTICE OF LODE MINING CLAIM

This is a LOCATION notice of a LODE mining claim. The Locator of this claim is:

NEW RUBY EXPLORATION L.L.C

P. O. Box 957, Claypool, Ariz. 85532

The name of the claim is: SPRING CREEK MINE #8

Part of the SPRING CREEK MINE Claim Group, these claims are contiguous, consisting of a group.

The Date of Location is 02-05-2017

This claim is 1500 ft. long and 600 ft. wide. The distance from this location monument to each end of the claim is 1 ft. in a Southwesterly direction and 1499 ft. in a Northeasterly direction. The general course of this claim is N. 63° 29' E.

This claim is marked by 6 posts 2" in diameter. From this location notice, S. 63° 29' W. 1' to the SW end center. Then N. 26° 31' W., 300' to corner #1, then N. 63° 29' E., 1500' to corner #2, Then S. 26° 31' E., 300' to the NE end center, Then S. 26° 31' E., 300' to corner #3, Then S. 63° 29' W., 1500' to corner #4, then N. 26° 31' W., 300' to the SW end center.

The location of this claim is in Section 36, Township 9 North, Range 12 East, Gila and Salt River Meridian, Gila County Arizona. Spring Creek Mining District.

The position of this location monument is approximately:

N 34° 04' 42" Latitude

W 111° 04' 39" Longitude (NAD83) and is :

S 41° 09' 43" W , 1761.54 ft. from the U.S.GEOLOGICAL SURVEY brass disk marked "R-70" being in the North Half of said Section 36, T9N, R12E, G&SRM.

SEE ATTACHED CLAIM GROUP MAP

Dated and posted on the ground this 5th day of Feb., 2017

By: Fran Murphy

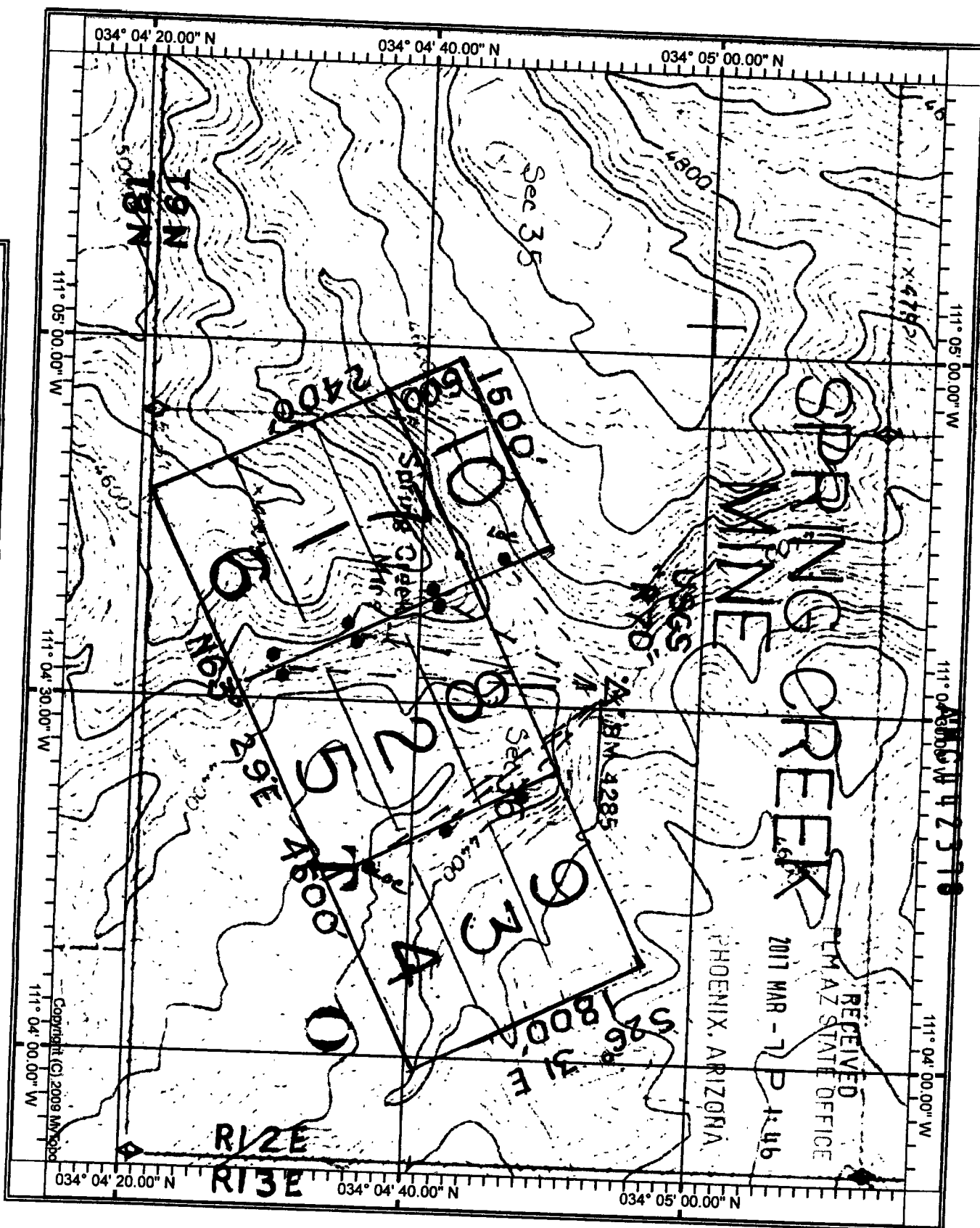
PHOENIX, ARIZONA

2017 MAR - 7 P 1:46

RECEIVED
PLM AZ STATE OFFICE

AMC442378







LOCATION NOTICE OF LODE MINING CLAIM

This is a LOCATION notice of a LODE mining claim. The Locator of this claim is:

NEW RUBY EXPLORATION L.L.C

P. O. Box 957, Claypool, Ariz. 85532

The name of the claim is: SPRING CREEK MINE #9

Part of the SPRING CREEK MINE Claim Group, these claims are contiguous, consisting of a group.

The Date of Location is 02-05-2017

This claim is 1500 ft. long and 600 ft. wide. The distance from this location monument to each end of the claim is 1 ft. in a Southwesterly direction and 1499 ft. in a Northeasterly direction. The general course of this claim is N. 63° 29' E.

This claim is marked by 6 posts 2" in diameter. From this location notice, S. 63° 29' W. 1' to the SW end center. Then N. 26° 31' W., 300' to corner #1, then N. 63° 29' E., 1500' to corner #2, Then S. 26° 31' E., 300' to the NE end center, Then S. 26° 31' E., 300' to corner #3, Then S. 63° 29' W., 1500' to corner #4, then N. 26° 31' W., 300' to the SW end center.

The location of this claim is in Section 36, Township 9 North, Range 12 East, Gila and Salt River Meridian, Gila County Arizona. Spring Creek Mining District.

The position of this location monument is approximately:

N 34° 04' 48" Latitude

W 111° 04' 22" Longitude (NAD83) and is :

S 15° 33' 26" E , 381.47 ft. from the U.S.GEOLOGICAL SURVEY brass disk marked "R-70" being in the North Half of said Section 36, T9N, R12E, G&SRM.

SEE ATTACHED CLAIM GROUP MAP

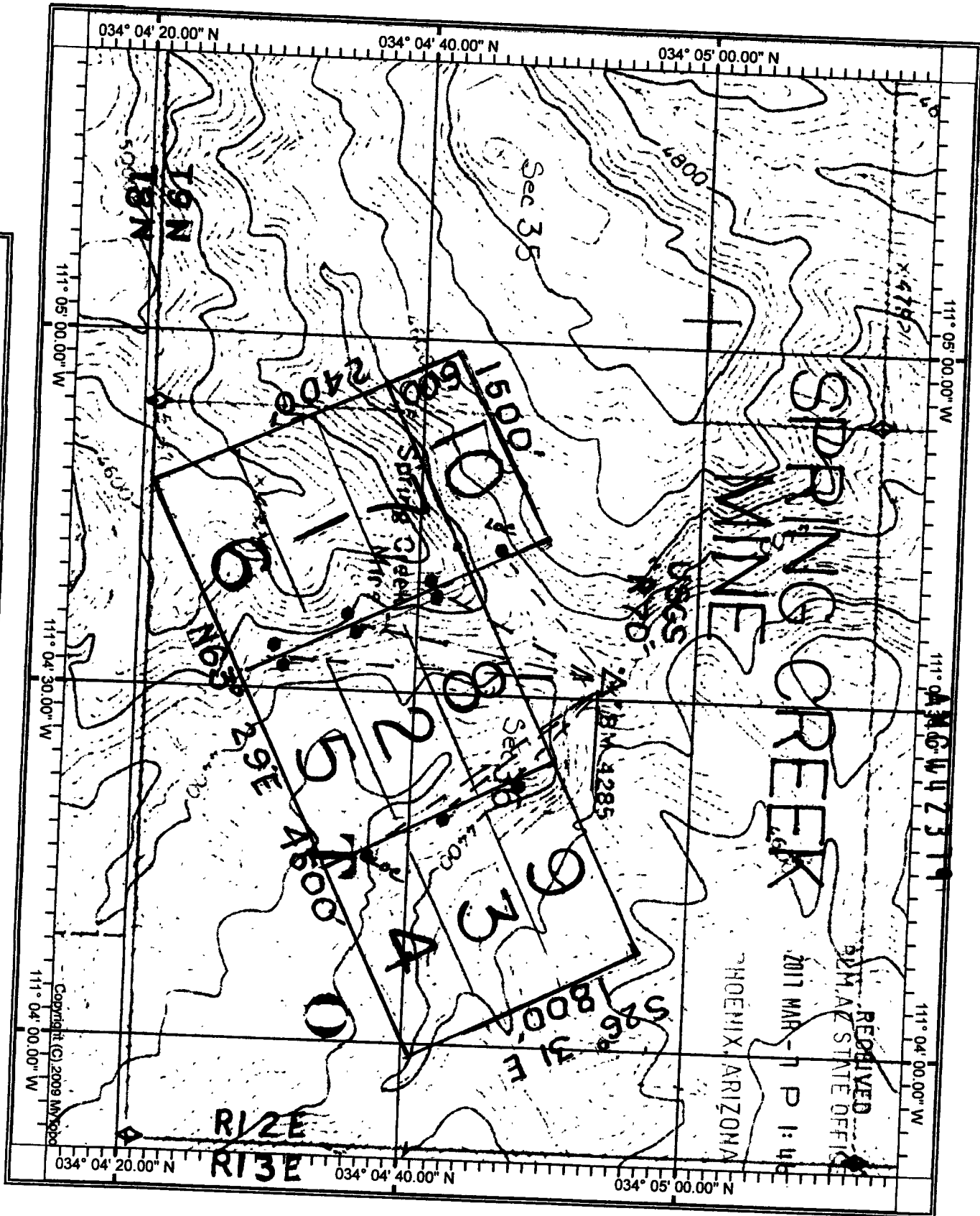
Dated and posted on the ground this 5th day of Feb., 2017


By: Len Murphy

RECEIVED
PLM AZ STATE OFFICE
2017 MAR - 7 P 1:46
PHOENIX, ARIZONA



AMC442379





LOCATION NOTICE OF LODE MINING CLAIM

This is a LOCATION notice of a LODE mining claim. The Locator of this claim is:

NEW RUBY EXPLORATION L.L.C

P. O. Box 957, Claypool, Ariz. 85532

The name of the claim is: SPRING CREEK MINE #10

Part of the SPRING CREEK MINE Claim Group, these claims are contiguous, consisting of a group.

The Date of Location is 02-05-2017

This claim is 1500 ft. long and 600 ft. wide. The distance from this location monument to each end of the claim is 1 ft. in a Northeasterly direction and 1499 ft. in a Southwesterly direction. The general course of this claim is S. 63° 29' W.

This claim is marked by 6 posts 2" in diameter. From this location notice, N. 63° 29' E. 1' to the NE end center. Then S. 26° 31' E., 300' to corner #1, then S. 63° 29' W., 1500' to corner #2, Then N. 26° 31' W., 300' to the SW end center, Then N. 26° 31' W., 300' to corner #3, Then N. 63° 29' E., 1500' to corner #4, then S. 26° 31' E., 300' to the NE end center.

The location of this claim is in Section 36, Township 9 North, Range 12 East, Gila and Salt River Meridian, Gila County Arizona. Spring Creek Mining District.

The position of this location monument is approximately:

N 34° 04' 46" Latitude

W 111° 04' 42" Longitude (NAD83) and is :

S 61° 03' 37" W , 1633.0 ft. from the U.S.GEOLOGICAL SURVEY brass disk marked "R-70" being in the North Half of said Section 36, T9N, R12E, G&SRM.

SEE ATTACHED CLAIM GROUP MAP

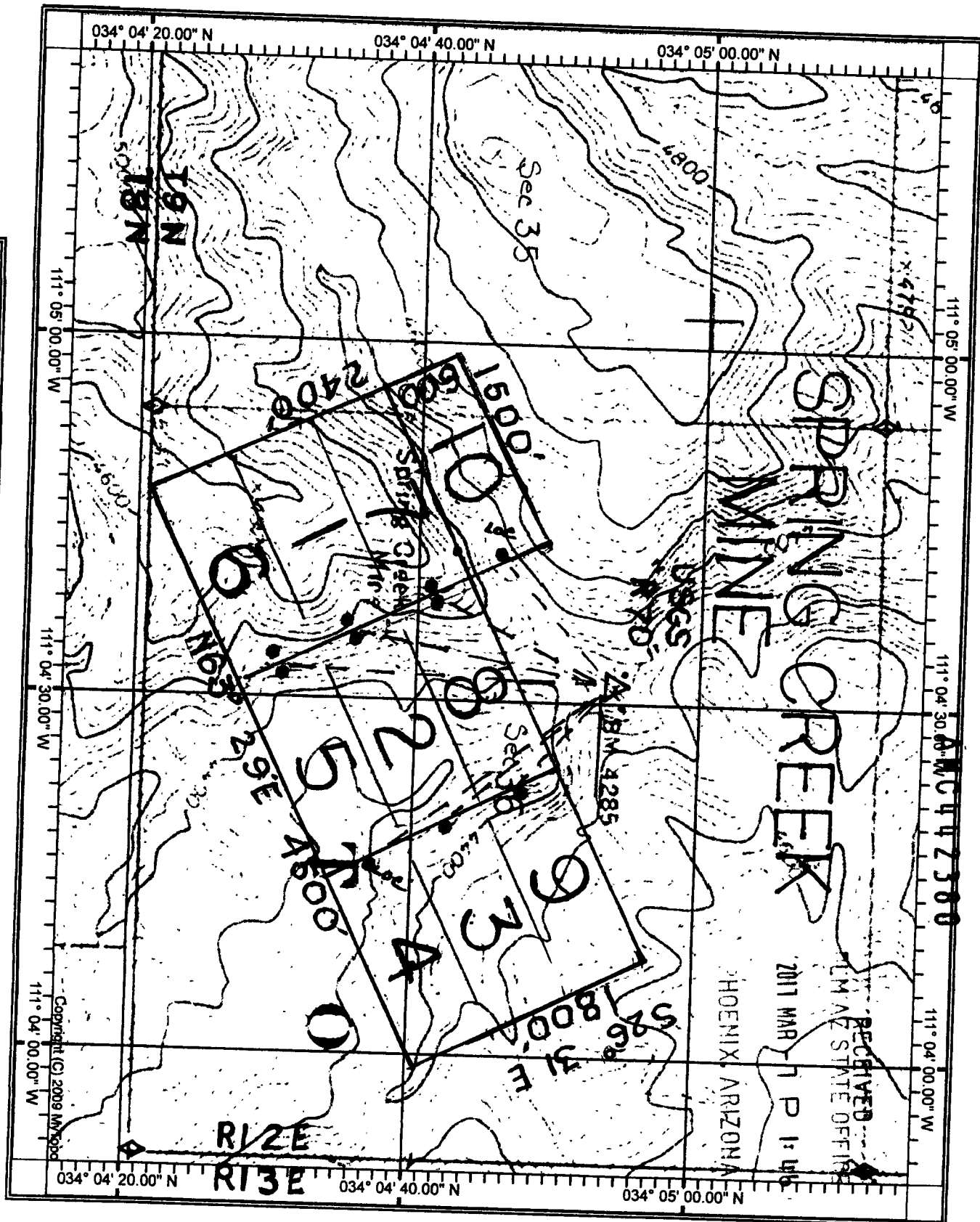
Dated and posted on the ground this 5th day of Feb, 2017

By: Ron Murphy

RECEIVED
RLM AZ STATE OFFICE
2017 MAR -7 P 1:46
PHOENIX, ARIZONA



AMC442380





LOCATION NOTICE OF LODE MINING CLAIM

This is a LOCATION notice of a LODE mining claim. The Locator of this claim is:

NEW RUBY EXPLORATION L.L.C

P. O. Box 957, Claypool, Ariz. 85532

The name of the claim is: WINTER CAMP #1

Part of the WINTER CAMP Claim Group, these claims are contiguous, consisting of a group.

The Date of Location is 02-17-2017

This claim is 1500 ft. long and 600 ft. wide. The distance from this location monument to each end of the claim is 1 ft. in a Southeasterly, direction and 1499 ft. in a Northwesterly direction. The general course of this claim is N. 25° W.

This claim is marked by 6 posts 2" in diameter. From this location notice, S. 25° E. 1' to the S end center. S. 65° W., 300' to corner #1, then N. 25° W., 1500' to corner #2, Then N. 65° E., 300' to the N end center, Then N. 65° E., 300' to corner #3, Then S. 25° E., 1500' to corner #4, then S. 65° W., 300' to the S end center.

The location of this claim is in Section 11 Township 9 North, Range 12 East, Gila and Salt River Meridian, Gila County Arizona, Spring Creek Mining District.

The position of this location monument is approximately:

N 34° 08' 41" Latitude

W 111° 04' 57" Longitude (NAD83) and is :

S. 65° 11' 28" W., 300.00 ft. from the Northeast Corner of said Section 11, T9N, R12E, G&SRM.

SEE ATTACHED CLAIM GROUP MAP

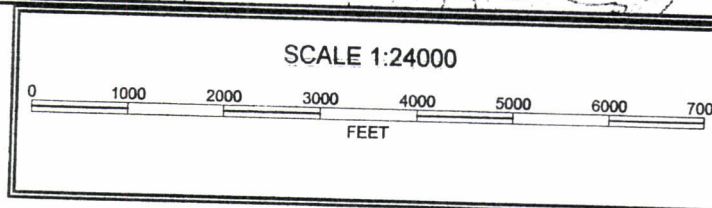
Dated and posted on the ground this 17th day of Feb, 2017


By: Ron Murphy

RECEIVED
BLM AZ STATE OFFICE
2017 MAR - 7 P 1:47
PHOENIX, ARIZONA



AMC442381





LOCATION NOTICE OF LODE MINING CLAIM

This is a LOCATION notice of a LODE mining claim. The Locator of this claim is:

NEW RUBY EXPLORATION L.L.C

P. O. Box 957, Claypool, Ariz. 85532

The name of the claim is: WINTER CAMP #2

Part of the WINTER CAMP Claim Group, these claims are contiguous, consisting of a group.

The Date of Location is 02-17-2017

This claim is 1500 ft. long and 600 ft. wide. The distance from this location monument to each end of the claim is 1 ft. in a Southeasterly, direction and 1499 ft. in a Northwesterly direction. The general course of this claim is N. 25° W.

This claim is marked by 6 posts 2" in diameter. From this location notice, S. 25° E. 1' to the S end center. S. 65° W., 300' to corner #1, then N. 25° W., 1500' to corner #2, Then N. 65° E., 300' to the N end center, Then N. 65° E., 300' to corner #3, Then S. 25° E., 1500' to corner #4, then S. 65° W., 300' to the S end center.

The location of this claim is in Section 1, Township 9 North, Range 12 East, Gila and Salt River Meridian, Gila County Arizona. Spring Creek Mining District.

The position of this location monument is approximately:

N 34° 08' 43" Latitude

W 111° 04' 50" Longitude (NAD83) and is :

N 64° 48' 32" E., 300.00 ft. from the Southwest Corner of said Section 1, T9N, R12E, G&SRM.

SEE ATTACHED CLAIM GROUP MAP

Dated and posted on the ground this 17th day of Feb, 2017

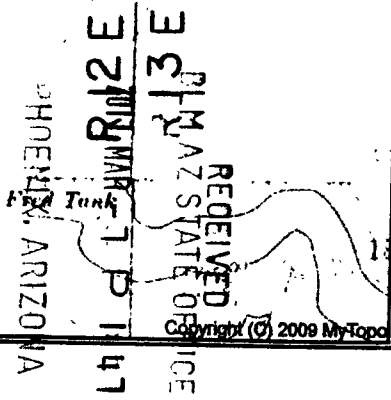
By: Paul Murphy

PHOENIX, ARIZONA

2017 MAR -7 P 1:47

RECEIVED
PLM AZ STATE OFFICE

AMC442382





LOCATION NOTICE OF LODE MINING CLAIM

This is a LOCATION notice of a LODE mining claim. The Locator of this claim is:

NEW RUBY EXPLORATION L.L.C

P. O. Box 957, Claypool, Ariz. 85532

The name of the claim is: WINTER CAMP #3

Part of the WINTER CAMP Claim Group, these claims are contiguous, consisting of a group.

The Date of Location is 02.17.2017

This claim is 1500 ft. long and 600 ft. wide. The distance from this location monument to each end of the claim is 1 ft. in a Southeasterly, direction and 1499 ft. in a Northwesterly direction. The general course of this claim is N. 25° W.

This claim is marked by 6 posts 2" in diameter. From this location notice, S. 25° E. 1' to the S end center. S. 65° W., 300' to corner #1, then N. 25° W., 1500' to corner #2, Then N. 65° E., 300' to the N end center, Then N. 65° E., 300' to corner #3, Then S. 25° E., 1500' to corner #4, then S. 65° W., 300' to the S end center.

The location of this claim is in Section 1, Township 9 North, Range 12 East, Gila and Salt River Meridian, Gila County Arizona. Spring Creek Mining District.

The position of this location monument is approximately:

N 34° 08' 46" Latitude

W 111° 04' 44" Longitude (NAD83) and is :

N 64° 56' 11" E., 600.00 ft. from the Southwest Corner of said Section 1, T9N, R12E, G&SRM.

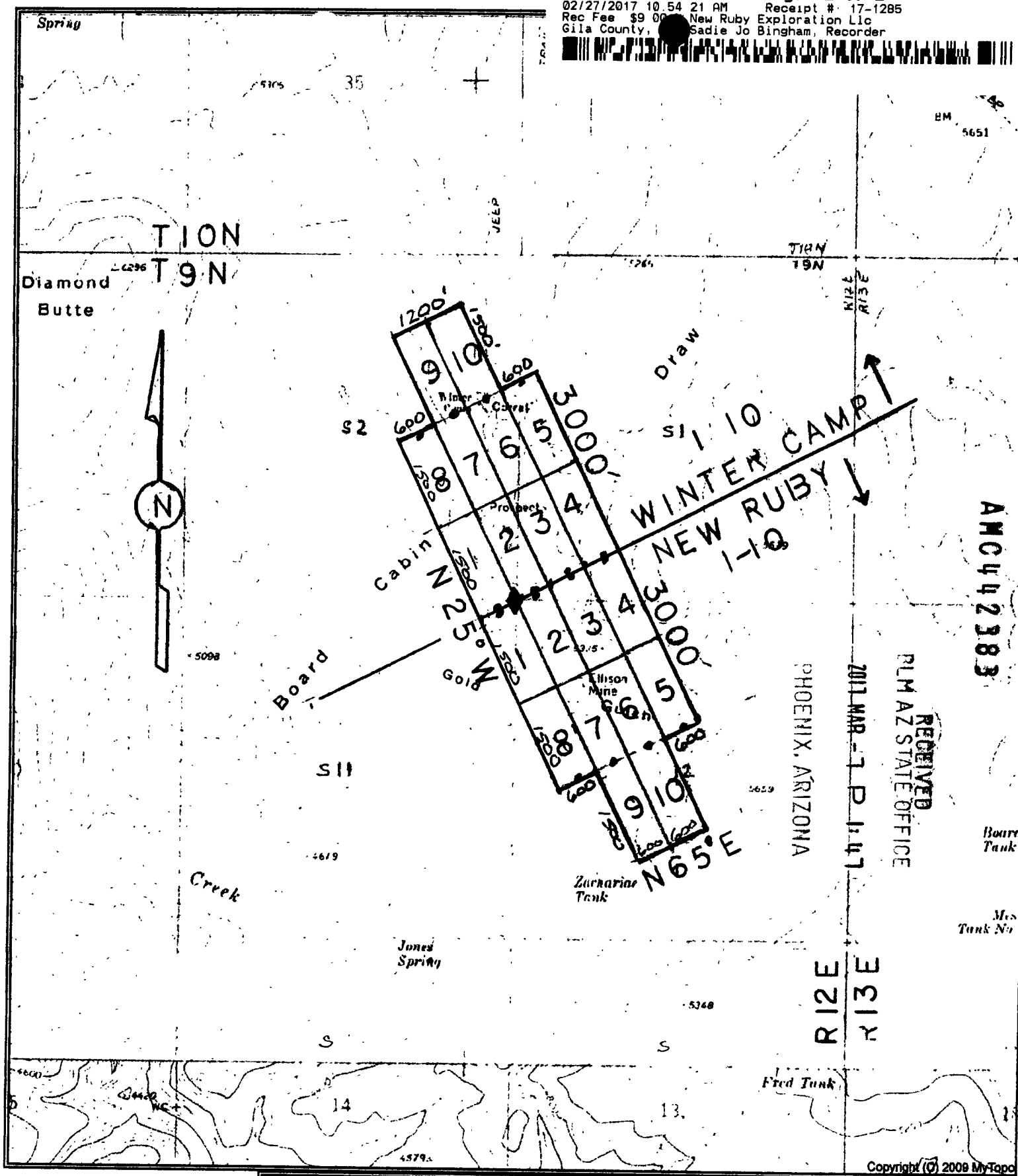
SEE ATTACHED CLAIM GROUP MAP

Dated and posted on the ground this 17th day of Feb, 2017

By: Ron Murphy

RECEIVED
PLM AZ STATE OFFICE
2017 MAR -7 P 1:47
PHOENIX, ARIZONA

AM0442383



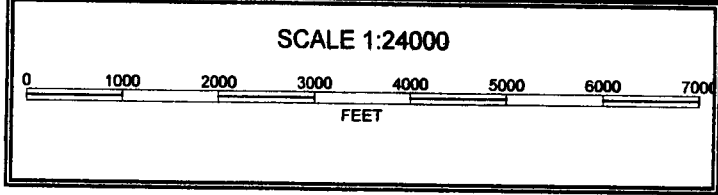
AMC442383


RECEIVED
 PLM AZ STATE OFFICE

2017 MAR - 7 P 11:47

PHOENIX, ARIZONA

R12E
 R13E





LOCATION NOTICE OF LODE MINING CLAIM

This is a LOCATION notice of a LODE mining claim. The Locator of this claim is:

NEW RUBY EXPLORATION L.L.C

P. O. Box 957, Claypool, Ariz. 85532

The name of the claim is: WINTER CAMP #4

Part of the WINTER CAMP Claim Group, these claims are contiguous, consisting of a group.

The Date of Location is 02-17-2017

This claim is 1500 ft. long and 600 ft. wide. The distance from this location monument to each end of the claim is 1 ft. in a Southeasterly, direction and 1499 ft. in a Northwesterly direction. The general course of this claim is N. 25° W.

This claim is marked by 6 posts 2" in diameter. From this location notice, S. 25° E. 1' to the S end center. S. 65° W., 300' to corner #1, then N. 25° W., 1500' to corner #2, Then N. 65° E., 300' to the N end center, Then N. 65° E., 300' to corner #3, Then S. 25° E., 1500' to corner #4, then S. 65° W., 300' to the S end center.

The location of this claim is in Section 1, Township 9 North, Range 12 East, Gila and Salt River Meridian, Gila County Arizona. Spring Creek Mining District.

The position of this location monument is approximately:

N 34° 08' 48" Latitude

W 111° 04' 37" Longitude (NAD83) and is :

N. 64° 57' 42" E., 1500.00 ft. from the Southwest Corner of said Section 1, T9N, R12E, G&SRM.

SEE ATTACHED CLAIM GROUP MAP

Dated and posted on the ground this 17th day of Feb., 2017

By: Paul Murphy

RECEIVED
PLM AZ STATE OFFICE
2017 MAR - 1 P 1:47
PHOENIX, ARIZONA

AMC442384



LOCATION NOTICE OF LODE MINING CLAIM

This is a LOCATION notice of a LODE mining claim. The Locator of this claim is:

NEW RUBY EXPLORATION L.L.C

P. O. Box 957, Claypool, Ariz. 85532

The name of the claim is: WINTER CAMP #5

Part of the WINTER CAMP Claim Group, these claims are contiguous, consisting of a group.

The Date of Location is 02-17-2017

This claim is 1500 ft. long and 600 ft. wide. The distance from this location monument to each end of the claim is 1 ft. in a Northwesterly direction and 1499 ft. in a Southeasterly direction. The general course of this claim is S. 25° E.

This claim is marked by 6 posts 2" in diameter. From this location notice, N. 25° W. 1' to the N end center. Then N. 65° E., 300' to corner #1, then S. 25° E., 1500' to corner #2, Then S. 65° W., 300' to the S end center, Then S. 65° W., 300' to corner #3, Then N. 25° W., 1500' to corner #4, then N. 65° E., 300' to the N end center.

The location of this claim is in Section 1, Township 9 North, Range 12 East, Gila and Salt River Meridian, Gila County Arizona. Spring Creek Mining District.

The position of this location monument is approximately:

N 34° 09' 15" Latitude

W 111° 04' 52" Longitude (NAD83) and is :

N. 01° 34' 22" E., 3353.21 ft. from the Southwest Corner of said Section 1, T9N, R12E, G&SRM.

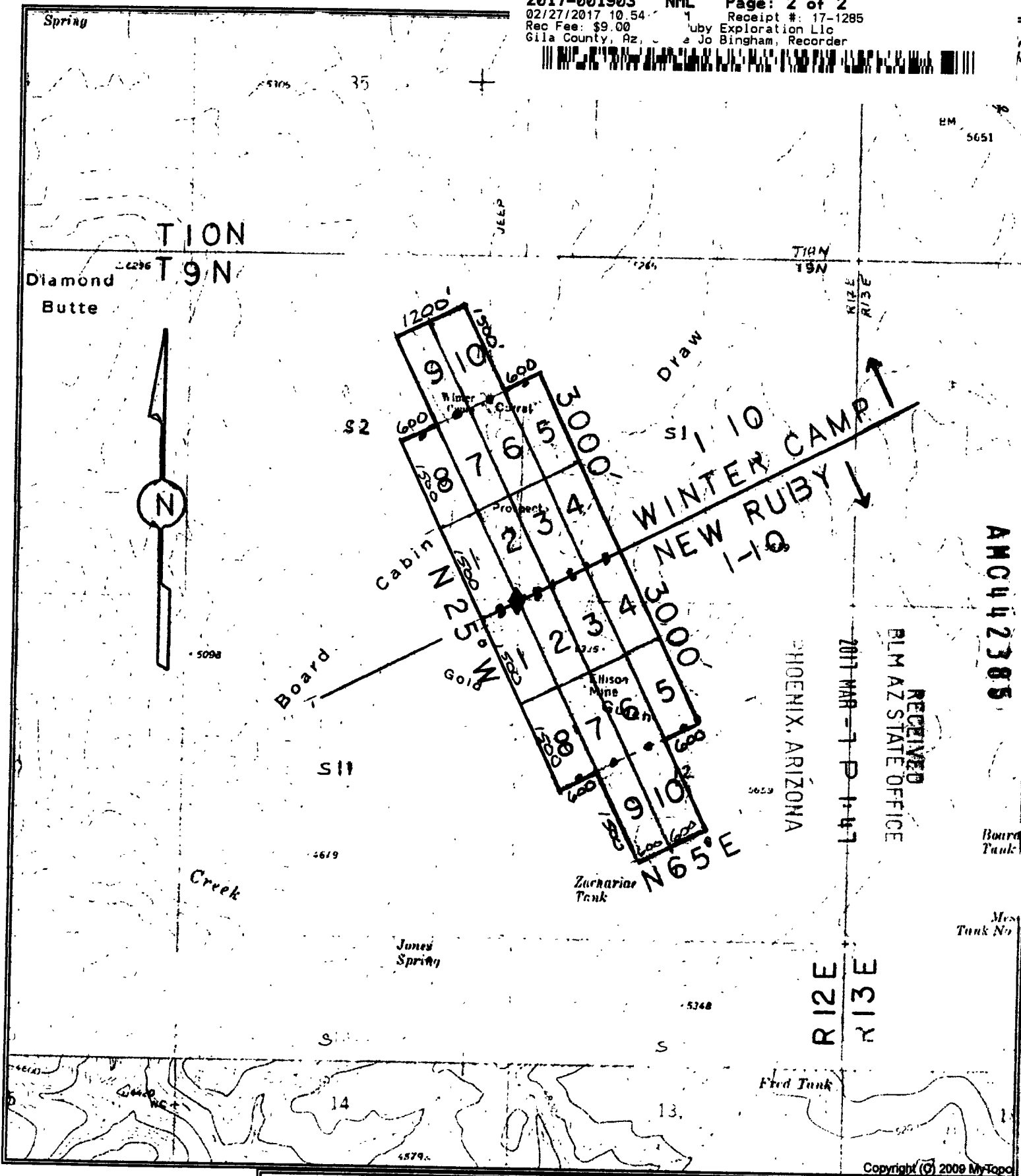
SEE ATTACHED CLAIM GROUP MAP

Dated and posted on the ground this 17th day of Feb, 2017

By: Ron Murphy

RECEIVED
BLM AZ STATE OFFICE
2017 MAR - 7 P 1:47
PHOENIX, ARIZONA

AMC442386



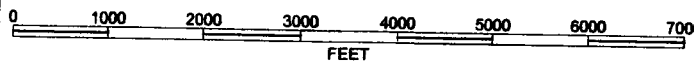
AN0442385

RECEIVED
 BLM AZ STATE OFFICE
 2017 MAR -7 P 1:47

PHOENIX, ARIZONA

R12E
 R13E

SCALE 1:24000





LOCATION NOTICE OF LODE MINING CLAIM

This is a LOCATION notice of a LODE mining claim. The Locator of this claim is:

NEW RUBY EXPLORATION L.L.C

P. O. Box 957, Claypool, Ariz. 85532

The name of the claim is: WINTER CAMP #6

Part of the WINTER CAMP Claim Group, these claims are contiguous, consisting of a group.

The Date of Location is 02-17-2017

This claim is 1500 ft. long and 600 ft. wide. The distance from this location monument to each end of the claim is 1 ft. in a Northwesterly direction and 1499 ft. in a Southeasterly direction. The general course of this claim is S. 25° E.

This claim is marked by 6 posts 2" in diameter. From this location notice, N. 25° W. 1' to the N end center. Then N. 65° E., 300' to corner #1, then S. 25° E., 1500' to corner #2, Then S. 65° W., 300' to the S end center, Then S. 65° W., 300' to corner #3, Then N. 25° W., 1500' to corner #4, then N. 65° E., 300' to the N end center.

The location of this claim is in Section 2, Township 9 North, Range 12 East, Gila and Salt River Meridian, Gila County Arizona. Spring Creek Mining District.

The position of this location monument is approximately:

N 34° 09' 13" Latitude

W 111° 04' 58" Longitude (NAD83) and is :

N. 08° 17' 44" W., 3131.13 ft. from the Southeast Corner of said Section 2, T9N, R12E, G&SRM.

SEE ATTACHED CLAIM GROUP MAP

Dated and posted on the ground this 17th day of Feb, 2017

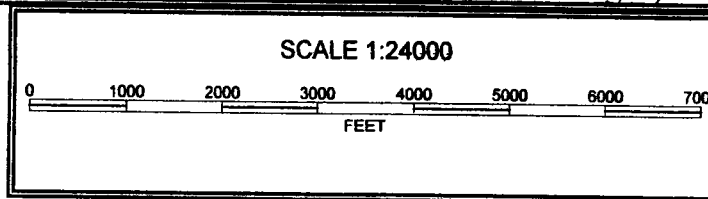
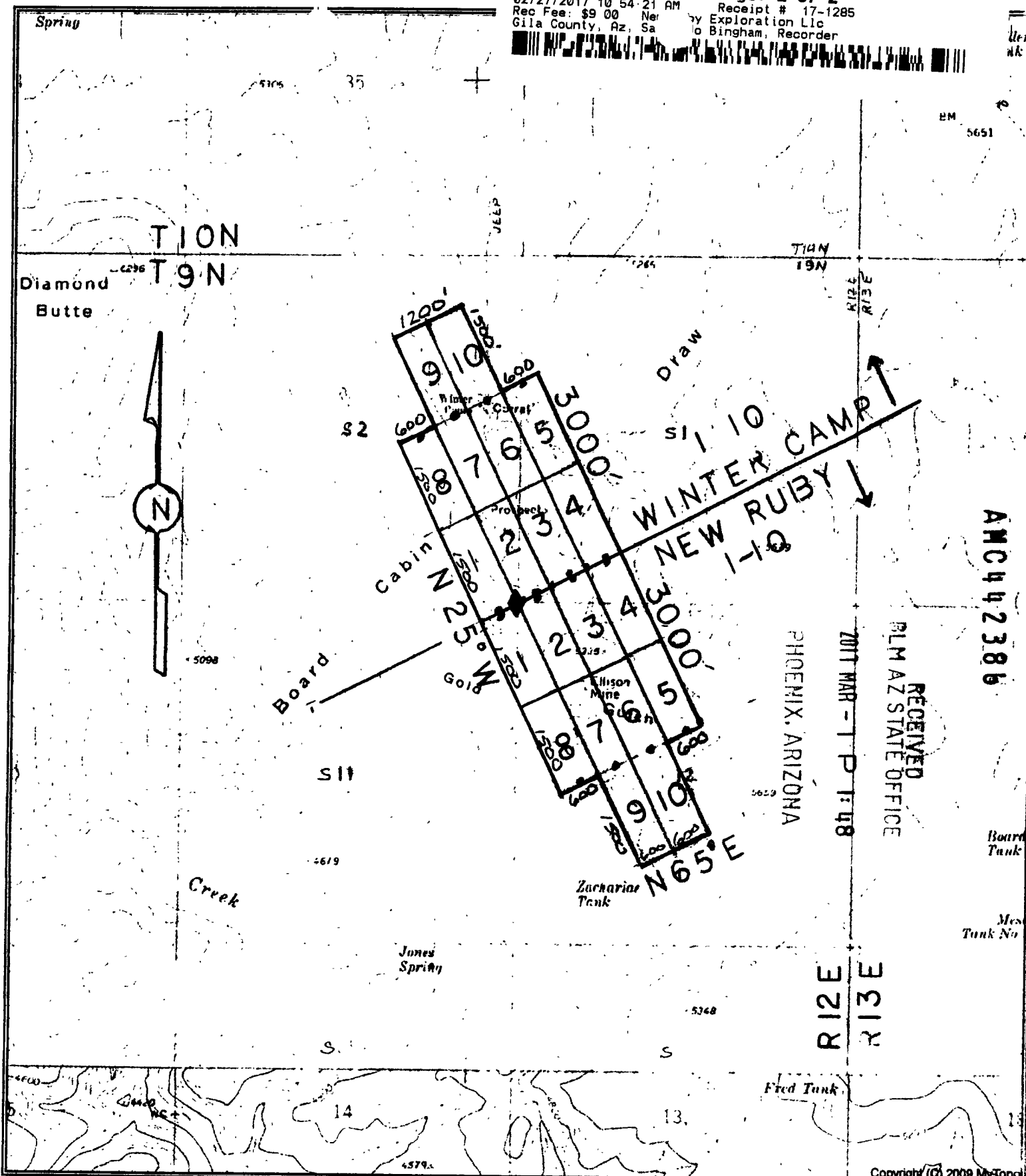
By: Ron Murphy


PHOENIX, ARIZONA

2017 MAR - 7 P 1:47

RECEIVED
PLM AZ STATE OFFICE

AMC442386





LOCATION NOTICE OF LODE MINING CLAIM

This is a LOCATION notice of a LODE mining claim. The Locator of this claim is:

NEW RUBY EXPLORATION L.L.C

P. O. Box 957, Claypool, Ariz. 85532

The name of the claim is: WINTER CAMP #7

Part of the WINTER CAMP Claim Group, these claims are contiguous, consisting of a group.

The Date of Location is 02-17-2017

This claim is 1500 ft. long and 600 ft. wide. The distance from this location monument to each end of the claim is 1 ft. in a Northwesterly direction and 1499 ft. in a Southeasterly direction. The general course of this claim is S. 25° E.

This claim is marked by 6 posts 2" in diameter. From this location notice, N. 25° W. 1' to the N end center. Then N. 65° E., 300' to corner #1, then S. 25° E., 1500' to corner #2, Then S. 65° W., 300' to the S end center, Then S. 65° W., 300' to corner #3, Then N. 25° W., 1500' to corner #4, then N. 65° E., 300' to the N end center.

The location of this claim is in Section 2, Township 9 North, Range 12 East, Gila and Salt River Meridian, Gila County Arizona. Spring Creek Mining District.

The position of this location monument is approximately:

N 34° 09' 10" Latitude

W 111° 05' 05" Longitude (NAD83) and is :

N. 19° 17' 15" W., 3013.97 ft. from the Southeast Corner of said Section 2, T9N, R12E, G&SRM.

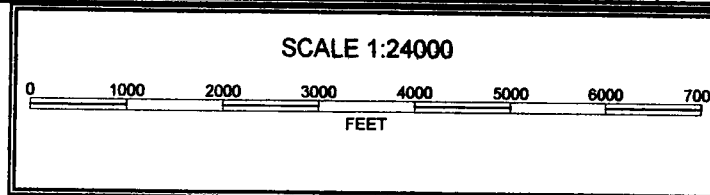
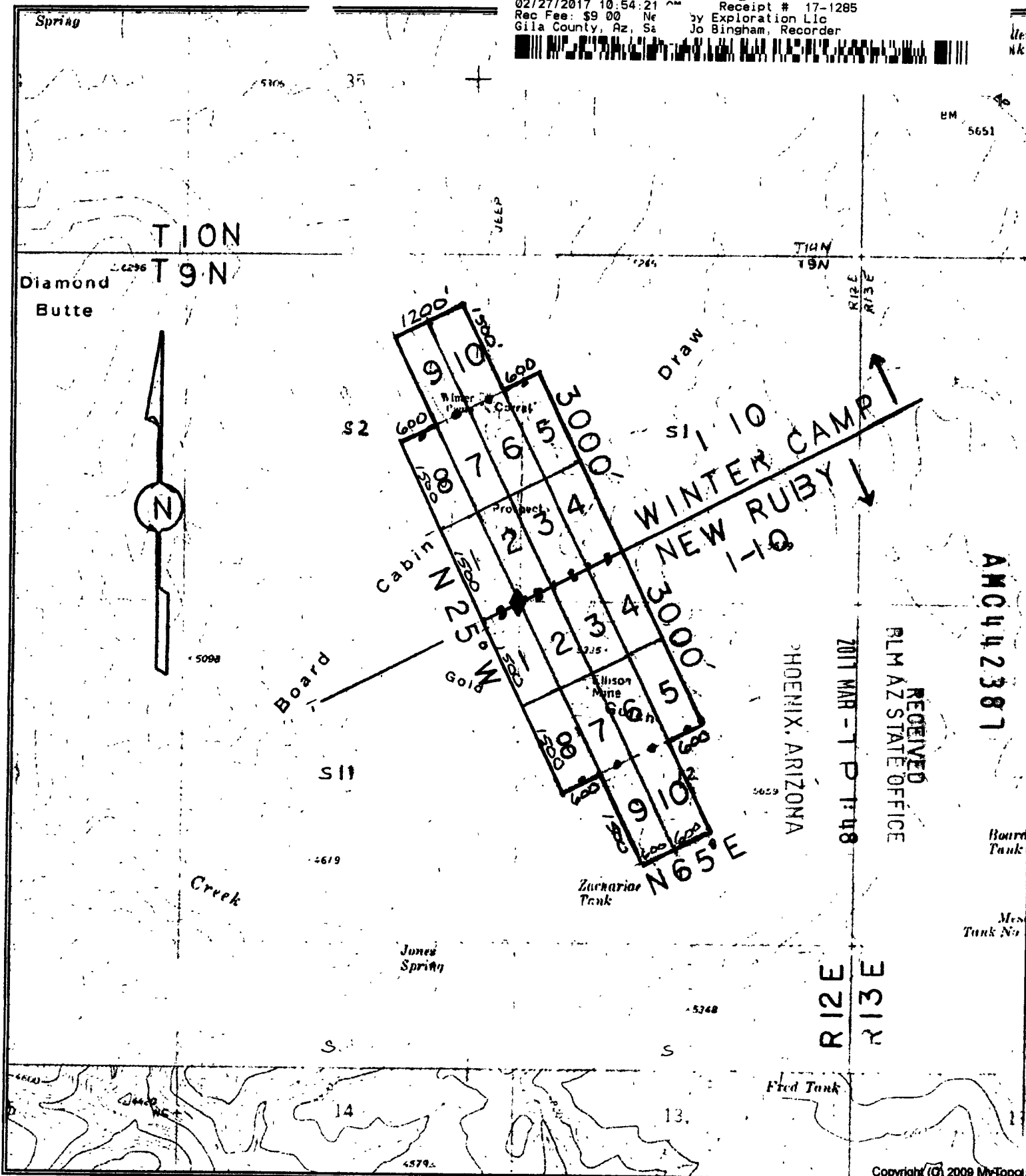
SEE ATTACHED CLAIM GROUP MAP

Dated and posted on the ground this 17th day of Feb, 2017

By: Ron Murphy

RECEIVED
PLM AZ STATE OFFICE
2017 MAR - 7 P 1:48
PHOENIX, ARIZONA

AMC442387





LOCATION NOTICE OF LODE MINING CLAIM

This is a LOCATION notice of a LODE mining claim. The Locator of this claim is:

NEW RUBY EXPLORATION L.L.C

P. O. Box 957, Claypool, Ariz. 85532

The name of the claim is: WINTER CAMP #8

Part of the WINTER CAMP Claim Group, these claims are contiguous, consisting of a group.

The Date of Location is 02-17-2017

This claim is 1500 ft. long and 600 ft. wide. The distance from this location monument to each end of the claim is 1 ft. in a Northwesterly direction and 1499 ft. in a Southeasterly direction. The general course of this claim is S. 25° E.

This claim is marked by 6 posts 2" in diameter. From this location notice, N. 25° W. 1' to the N end center. Then N. 65° E., 300' to corner #1, then S. 25° E., 1500' to corner #2, Then S. 65° W., 300' to the S end center, Then S. 65° W., 300' to corner #3, Then N. 25° W., 1500' to corner #4, then N. 65° E., 300' to the N end center.

The location of this claim is in Section 2, Township 9 North, Range 12 East, Gila and Salt River Meridian, Gila County Arizona. Spring Creek Mining District.

The position of this location monument is approximately:

N 34° 09' 08" Latitude

W 111° 05' 11" Longitude (NAD83) and is :

N. 30° 42' 45" W., 3013.97 ft. from the Southeast Corner of said Section 2, T9N, R12E, G&SRM.

SEE ATTACHED CLAIM GROUP MAP

Dated and posted on the ground this 17th day of Feb., 2017

By: Ron Murphy

PHOENIX, ARIZONA

2017 MAR - 7 P 1:48

RECEIVED
PLM AZ STATE OFFICE

AMC442388



A horizontal scale bar labeled "FEET" with markings at 0, 1000, 2000, 3000, 4000, 5000, 6000, and 7000.



LOCATION NOTICE OF LODE MINING CLAIM

This is a LOCATION notice of a LODE mining claim. The Locator of this claim is:

NEW RUBY EXPLORATION L.L.C

P. O. Box 957, Claypool, Ariz. 85532

The name of the claim is: WINTER CAMP #9

Part of the WINTER CAMP Claim Group, these claims are contiguous, consisting of a group.

The Date of Location is 02-17-2017

This claim is 1500 ft. long and 600 ft. wide. The distance from this location monument to each end of the claim is 1 ft. in a Southeasterly, direction and 1499 ft. in a Northwesterly direction. The general course of this claim is N. 25° W.

This claim is marked by 6 posts 2" in diameter. From this location notice, S. 25° E. 1' to the S end center. S. 65° W., 300' to corner #1, then N. 25° W., 1500' to corner #2, Then N. 65° E., 300' to the N end center, Then N. 65° E., 300' to corner #3, Then S. 25° E., 1500' to corner #4, then S. 65° W., 300' to the S end center.

The location of this claim is in Section 2, Township 9 North, Range 12 East, Gila and Salt River Meridian, Gila County Arizona. Spring Creek Mining District.

The position of this location monument is approximately:

N 34° 09' 10" Latitude

W 111° 05' 05" Longitude (NAD83) and is :

N. 19° 17' 29" W., 3015.96 ft. from the Southeast Corner of said Section 2, T9N, R12E, G&SRM.

SEE ATTACHED CLAIM GROUP MAP

Dated and posted on the ground this 17th day of Feb, 2017

By: Ron Murphy

RECEIVED
BLM AZ STATE OFFICE
2017 MAR -7 P 1:48
PHOENIX, ARIZONA

AMC442389

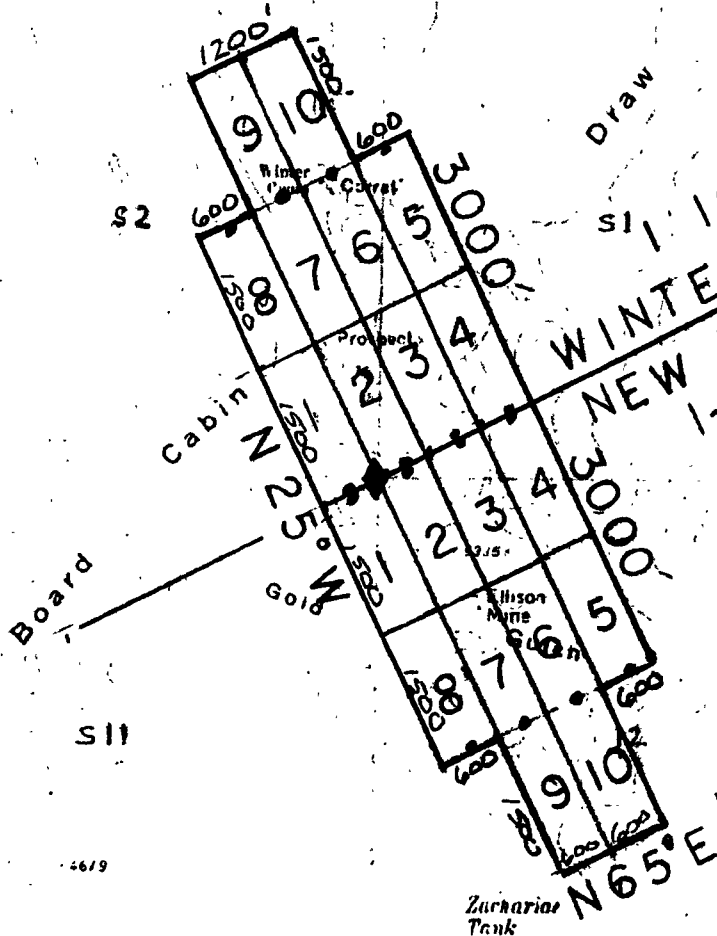
Full
Tank

EM 5651

Diamond
Butte



5098



PHOENIX, ARIZONA

2011 MAR - 7 P 1:48

RECEIVED
BLM AZ STATE OFFICE

ANCH442389

Bourne Tank

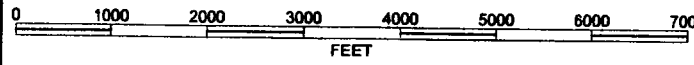
M. Tank No


R12E
R13E

Fred Tank

Copyright (C) 2009 MyTopo

SCALE 1:24000





LOCATION NOTICE OF LODE MINING CLAIM

This is a LOCATION notice of a LODE mining claim. The Locator of this claim is:

NEW RUBY EXPLORATION L.L.C
P. O. Box 957, Claypool, Ariz. 85532

The name of the claim is: WINTER CAMP #9

Part of the WINTER CAMP Claim Group, these claims are contiguous, consisting of a group.

The Date of Location is 02-17-2017

This claim is 1500 ft. long and 600 ft. wide. The distance from this location monument to each end of the claim is 1 ft. in a Southeasterly, direction and 1499 ft. in a Northwesterly direction. The general course of this claim is N. 25° W.

This claim is marked by 6 posts 2" in diameter. From this location notice, S. 25° E. 1' to the S end center. S. 65° W., 300' to corner #1, then N. 25° W., 1500' to corner #2, Then N. 65° E., 300' to the N end center, Then N. 65° E., 300' to corner #3, Then S. 25° E., 1500' to corner #4, then S. 65° W., 300' to the S end center.

The location of this claim is in Section 2, Township 9 North, Range 12 East, Gila and Salt River Meridian, Gila County Arizona. Spring Creek Mining District.

The position of this location monument is approximately:

N 34° 09' 10" Latitude

W 111° 05' 05" Longitude (NAD83) and is :

N. 19° 17' 29" W., 3015.96 ft. from the Southeast Corner of said Section 2, T9N, R12E, G&SRM.

SEE ATTACHED CLAIM GROUP MAP

Dated and posted on the ground this 17th day of Feb, 2017

By: Ross Murphy

RECEIVED
BLM AZ STATE OFFICE
2017 MAR -7 P 1:48
PHOENIX, ARIZONA

AMC442389



valley
Tunk

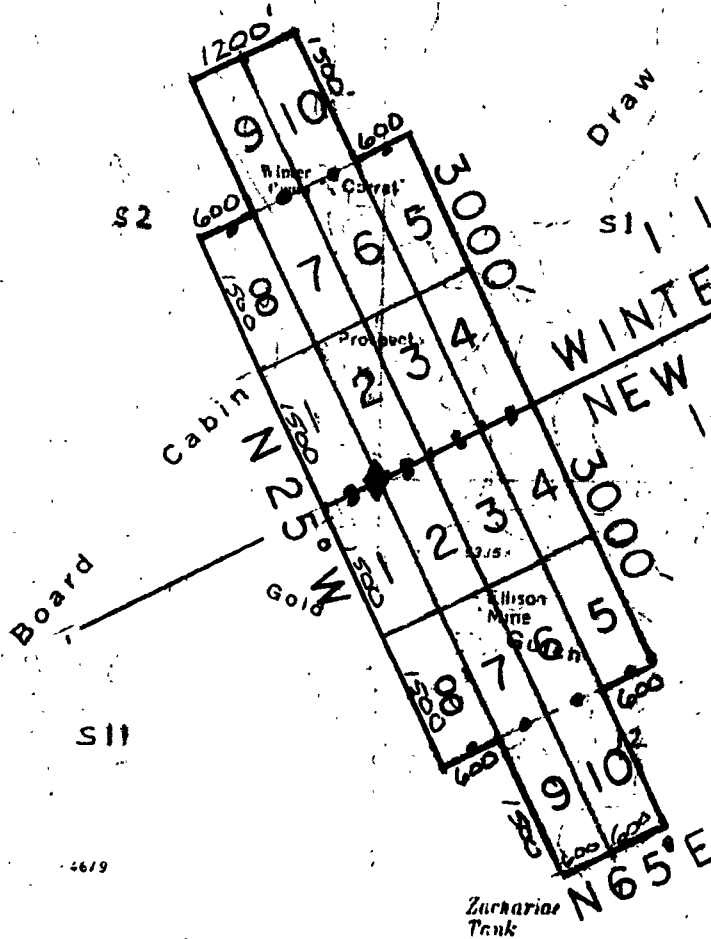
EM 5651

Diamond
Butte

TION
T 9 N



5098



AMC442389

RECEIVED
ELM AZ STATE OFFICE

2017 MAR - 7 P 1:48

PHOENIX, ARIZONA

Barry
Tunk

Max
Tunk No

R12E
R13E

Fred Tunk

Copyright (C) 2009 MyTopo

SCALE 1:24000





LOCATION NOTICE OF LODE MINING CLAIM

This is a LOCATION notice of a LODE mining claim. The Locator of this claim is:

NEW RUBY EXPLORATION L.L.C

P. O. Box 957, Claypool, Ariz. 85532

The name of the claim is: WINTER CAMP #10

Part of the WINTER CAMP Claim Group, these claims are contiguous, consisting of a group.

The Date of Location is 02-17-2017

This claim is 1500 ft. long and 600 ft. wide. The distance from this location monument to each end of the claim is 1 ft. in a Southeasterly, direction and 1499 ft. in a Northwesterly direction. The general course of this claim is N. 25° W.

This claim is marked by 6 posts 2" in diameter. From this location notice, S. 25° E. 1' to the S end center. S. 65° W., 300' to corner #1, then N. 25° W., 1500' to corner #2, Then N. 65° E., 300' to the N end center, Then N. 65° E., 300' to corner #3, Then S. 25° E., 1500' to corner #4, then S. 65° W., 300' to the S end center.

The location of this claim is in Section 2, Township 9 North, Range 12 East, Gila and Salt River Meridian, Gila County Arizona. Spring Creek Mining District.

The position of this location monument is approximately:

N 34° 09' 13" Latitude

W 111° 04' 58" Longitude (NAD83) and is :

N. 08° 18' 22" W., 3133.05 ft. from the Southeast Corner of said Section 2, T9N, R12E, G&SRM.

SEE ATTACHED CLAIM GROUP MAP

Dated and posted on the ground this 17th day of Feb., 2017

By: Ron Murphy

RECEIVED
PLM AZ STATE OFFICE
2017 MAR - 7 P 1:48
PHOENIX, ARIZONA

AMC442390



Fuller
Tank

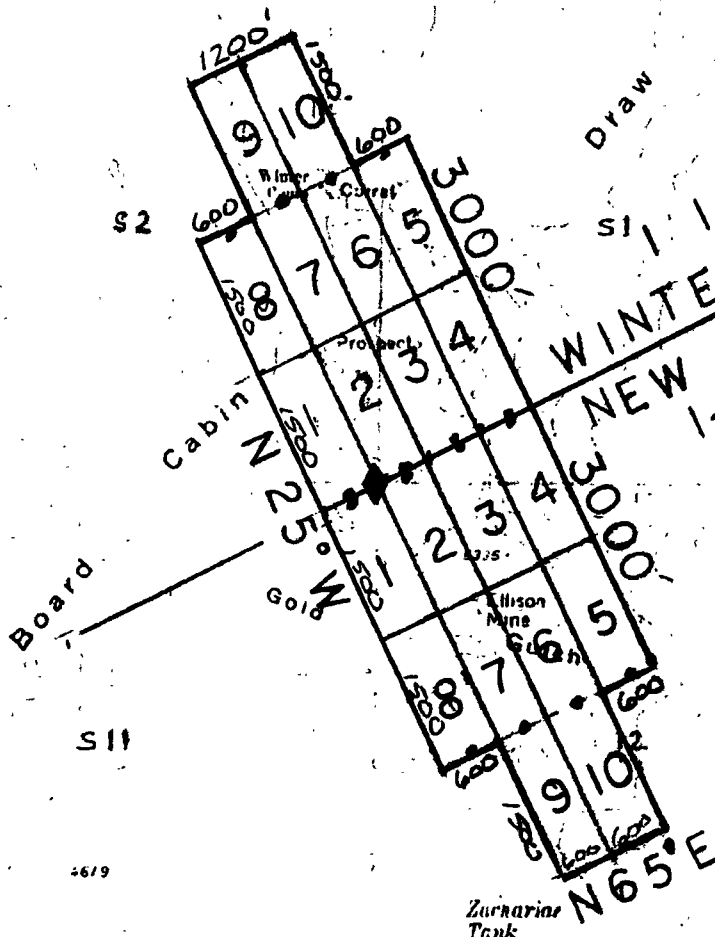
BM
5651

Spring

DIAMOND
T9N
Butte



5098



ANCH 42390

RECEIVED
BLM AZ STATE OFFICE
2011 MAR - 1 P 1:48

PHOENIX, ARIZONA

Board
Tank

Mes
Tank No

R12E
R13E

Fred Tank

Copyright (C) 2009 MyTogo

SCALE 1:24000



TOWNSHIP 09 NORTH RANGE 12 EAST OF THE GILA & SALT RIVER MERIDIAN, ARIZONA

SECS	SUBDIVISION																Acres	Kind of Entry or Purpose	Serial Number or Order Number	Action Date	Remarks		
	NE 1/4				NW 1/4				SW 1/4				SE 1/4									Lots	Other Description
	NE	NW	SW	SE	NE	NW	SW	SE	NE	NW	SW	SE	NE	NW	SW	SE							
																	For orders affecting disposal or use of unidentified lands withdrawn for classification, minerals, water, and/or other public purposes, and Indian treaties, refer to Index to Miscellaneous Documents						
																	ALL SECS 16 AND 36;		TERRITORIAL RESERVATION	ACT OF CONGRESS	2/24/1863	EXTENDS AND CONTINUES IN FORCE ACTS OF 9/9/1850 AND 7/22/1854;	
																	ALL SECS 2, 16, 32, 36;		STATE GRANT	ACT OF CONGRESS	6/20/1910	TITLE TO STATE FIXED BY PROC 2/14/1912, SUBJECT TO PRIOR RIGHTS;	
																	ALL SECS 2, 16, 32, 36;		STATE GRANT	ACT OF CONGRESS	6/20/1910	TITLE TO STATE TO FIX ON APPROVAL OF SURVEY; SUBJECT TO PRIOR RIGHTS;	
24	X	X	X	X													16N 22E;	160.00	PATENT / INDIAN RESERVATION X	314633	2/11/1913		
12				X									X		X	X	3N 1W;	160.00	PATENT / INDIAN RESERVATION X	322535	3/29/1913		
1																	ALL;	638.92					
13																	ALL;	640.00					
25																	ALL;	640.00	PATENT / RRG	534862	6/21/1916	OTHER TPS: 19N 12 1/2E, 18N 21W, 19N 2W; CANC 8/30/1916;	
1																	ALL;	638.92					
13																	ALL;	640.00					
25																	ALL;	640.00	PATENT / RRG	549053	10/6/1916	OTHER TPS: 19N 12 1/2E, 18N 21W, 19N 2W;	
12	X	X	X		X	X	X	X	X	X	X	X		X				480.00					
24					X	X	X	X	X	X	X	X	X	X	X	X	10N 30E;	480.00	IL	16	1/29/1919		
3																	ALL;	639.44					
5																	ALL;	636.52					
7																	ALL;	637.44					
9																	ALL;	640.00					
11																	ALL;	640.00					
15																	ALL;	640.00					
17																	ALL;	640.00					
19																	ALL;	638.40					
21																	ALL;	640.00					
23																	ALL;	640.00					
27																	ALL;	640.00					
29																	ALL;	640.00					
31																	ALL;	638.52					
33																	ALL;	640.00					
35																	ALL;	640.00	PATENT / RRG	832143	11/14/1921	19N 11E;	
20																	ALL;	640.00					
28																	ALL;	640.00					
30																	ALL;	638.80	IL	83	5/6/1925	11N 3E;	

TOWNSHIP 09 NORTH RANGE 12 EAST OF THE GILA & SALT RIVER MERIDIAN, ARIZONA

SECS	SUBDIVISION																Acres	Kind of Entry or Purpose	Serial Number or Order Number	Action Date	Remarks		
	NE 1/4				NW 1/4				SW 1/4				SE 1/4									Lots	Other Description
	NE	NW	SW	SE	NE	NW	SW	SE	NE	NW	SW	SE	NE	NW	SW	SE							
	For orders affecting disposal or use of unidentified lands withdrawn for classification, minerals, water, and/or other public purposes, and Indian treaties, refer to Index to Miscellaneous Documents																						
4																	ALL;	637.92					
10																	ALL;	640.00					
14																	ALL; 20N 12E;	640.00	PERMIT / OG	PHX-059583	10/9/1926	CANC 8/6/1928;	
																	ALL SECS 2, 16, 32, 36;		STATE GRANT	ACT OF CONGRESS	1/25/1927	EXTENDS ACT OF 6/20/1910 TO MINERAL LANDS; SUBJECT TO PRIOR RIGHTS;	
18																	ALL;	637.76	PATENT / SRHE	1003400	6/2/1927		
6	X	X	X	X	X	X	X	X	X	X			X	X	X	X		560.00	PERMIT / OG	PHX-061256	8/16/1927	CANC 7/19/1929;	
22																	ALL;	640.00	PERMIT / OG	PHX-061303	10/8/1927	CANC 6/20/1929;	
6											X	X											
8																	ALL;						
26																	ALL;						
34																	ALL;	1998.47	PERMIT / OG	PHX-061331	10/8/1927	CANC 7/18/1929;	
7																	ALL;	637.44					
10																	ALL;	640.00					
14																	ALL; 20N 12E;	640.00	PERMIT / OG	PHX-063628	11/21/1928	CANC 12/7/1929;	
4																	ALL;	637.92					
6																	ALL;	630.04					
8																	ALL;	640.00					
10																	ALL;	640.00					
14																	ALL;	640.00					
22																	ALL;	640.00					
26																	ALL;	640.00					
34																	ALL;	640.00	IL	129	12/26/1934	17N 14E;	
18																	ALL;	637.76	LEASE / OG	AR-017969	4/1/1958	TERM 4/3/1961;	
																	DEFICIENCY;	0.96	IL BASE	252	2/18/1959	6S 8E;	
18	X	X	X	X	X			X	X			X	X	X	X	X	1-4	19N 11E;	637.76	LEASE / OG	AR-031360	5/9/1962	EFF 6/1/1962; TERM 6/3/1963; SUBJ TO APLN 6/17/1963;
18	X	X	X	X	X			X	X			X	X	X	X	X	1-4	LD TP: 20N 26E;		NORA / PX	A-22844	5/24/1988	SEGREGATES THE FEDERAL MINERALS FROM APPROPRIATION UNDER THE MINING LAWS; SEG TO TERM 5/23/1990;
18	X	X	X	X	X			X	X			X	X	X	X	X	1-4	LD TP: 9N 27E;		PATENT / PX	02-88-0043	9/30/1988	(A-22844-A);

RUN TIME: 11:57 AM

DEPARTMENT OF INTERIOR
BUREAU OF LAND MANAGEMENT

RUN DATE: 03/07/2017
Page 1 of 1

Input Parameters for Geographic Report with Land

System Id = CR

Admin State = AZ

Geo State =

Casetype Begins With

Case Disp Txt = AUTHORIZED, CANCELLED, EXPIRED, PENDING, REJECTED, RELINQUISHED, VOID, WITHDRAWN

Mer Twp Rng = 14 0090N 0120E

Section = 001, 002, 011, 012, 036, 999

Mtrs =

Commodity =











Commodity Txt =

Pending Org =

Pend Org Decode =

Total Rows Returned: 0

NO WARRANTY IS MADE BY BLM FOR USE OF THE DATA
FOR PURPOSES NOT INTENDED BY BLM

MTR Sort	Go										
----------	----	---	---	---	---	---	---	---	---	---	---

RUN TIME: 11 56 AM

Adm State:

UNITED STATES DEPARTMENT OF INTERIOR
BUREAU OF LAND MANAGEMENT
GEOGRAPHIC REPORT WITH LAND
Sorted by Meridian Township Range

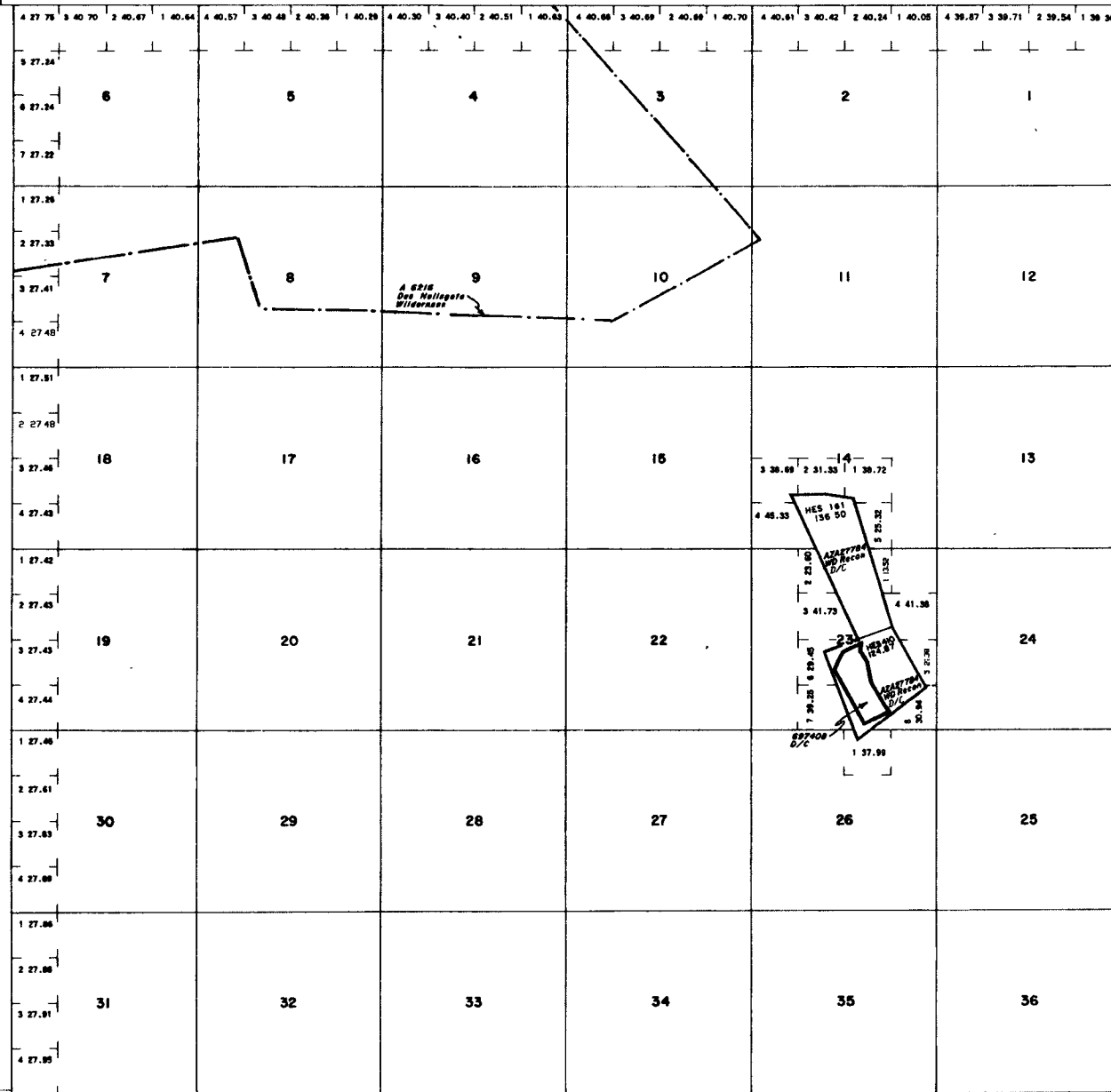
RUN DATE: 03/07/2017
Page 1 of 1

GILA COUNTY

[illegible]

All tp. included in WdI. Tonto N.F. Proc.
10/3/1905

ALL TP INCLUDED IN DETERMINATION AREA PL 167 6/23/1957
AP 017802



Lat. 34°04'21" N
Long. 111°03'48" W

SCALE

10 20 30 40

30 chains to the inch

WARNING STATEMENT
This plat is the Bureau's Record of Title and should be used only as a graphic display of the township survey data. Records hereon do not reflect title changes which may have been effected by lateral movements of rivers or other bodies of water. Refer to the cadastral surveys for official survey information.

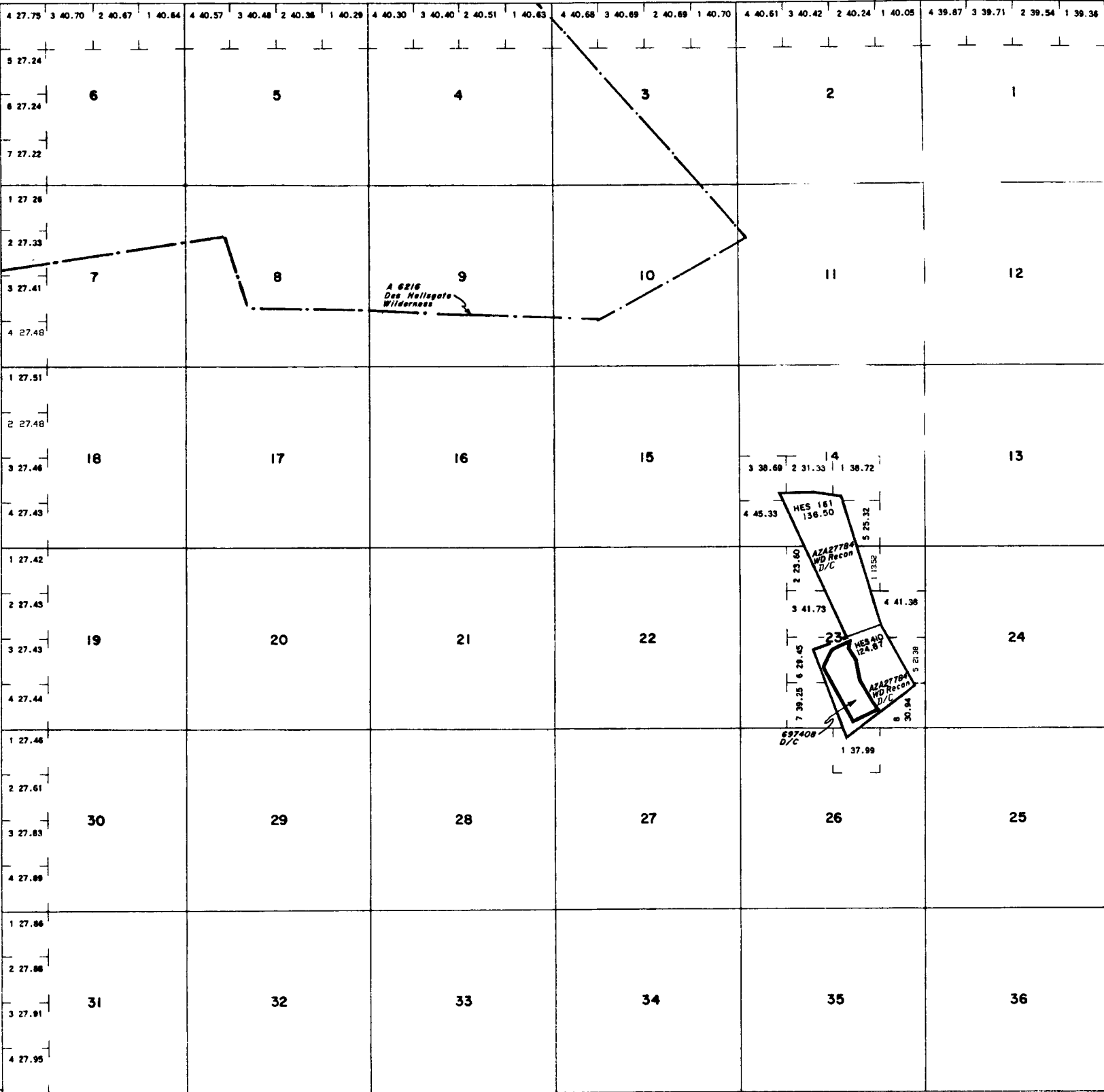
[illegible]

T. 9N
R. 12E

TOWNS

GILA COUNTY

STATUS OF PUBLIC DOMAIN LAND AND MINERAL TITLES

[illegible]

FOR ORDERS EFFECTING DISPOSAL OR
UNIDENTIFIED LANDS WITHDRAWN FOR CLASSIFICATION,
MINERALS, WATER AND/OR OTHER PUBLIC PURPOSES.
"Y OF MISCELLANEOUS DOCUMENTS.

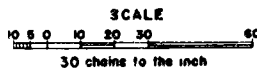
All - Included in W
45

DIST. NO. 2

ALL TP IN CLUDED IN DETERMINATION AREA PL 07 3, 23/1957
AR 017612

[illegible]

T. 9N
R. 12E



WARNING STATEMENT
This plat is the Bureau's Record of Title, and should be used only as a graphic display of the township survey data. Records hereon do not reflect title changes which may have been effected by lateral movements of rivers or other bodies of water. Refer to the cadastral surveys for official survey information.

AMC #**DATE CLOSED****ADJ INITIAL**

REMARKS

[illegible]